

**+NOTICE!!**

**These documents have been scanned!**

**Do not place un-scanned documents beneath this notice!**

**Do not remove this notice from this file!**

GPO Jacket No. 560-102  
Print Order 61540  
Rise Business Services, LLC  
Job=AZ15 8/2/2019



Box Number= AZ15214



Claim Begin-End: AMC163995-AMC164017

**1 Initial Receipt**



AZ15214-7

AMC157621-AMC163995



UNITED STATES  
DEPARTMENT OF THE INTERIOR  
BUREAU OF LAND MANAGEMENT

No. 335975

RECEIPT AND ACCOUNTING ADVICE

MCL NOTICES (257)

SUBJECT

DEJ/AZ APR 21 82 10 16 1

11500

APPLICANT:

D F HEISE ET AL  
7247 E OAK  
SCOTTSDALE AZ 85257

REMITTER IF DIFFERENT THAN APPLICANT:

ASSIGNOR:

HEISE ENTERPRISES  
133 E GARFIELD  
TEMPE AZ 85281

SERIAL NUMBER	*	ASG	TYPE	STATE	ACRES/UNITS	RATE	CTY	FUND SYMBOL	AMOUNT
A MC 163995 thru 164017 Evening Star #12 thru #34									
						APPLY:	CTY	FUND SYMBOL	AMOUNT
/ /		/ /		/ /		FILING FEE		140850	
ANV. DATE		EXP. DATE		BILL CYCLE		RENTAL			
S/G CC80		DISTRICTS		NEXT BILL DATE		REIMBURSE			
MISC. DATA		U OF M		ACTUAL UNITS		OTHER			
NEW SERIAL NUMBER						EFFECTIVE DATE			
ASSIGNMENT: COMPLETE AREA?						REFUND			
ASSIGNED AREA						RETAIN IN UNEARNED ACCOUNT			
RETAINED AREA						TOTAL			
OF INTEREST?						REMARKS:			
BOND FILED?						BY			
						DATE			

ACCOUNTING ADVICE COPY



UNITED STATES  
DEPARTMENT OF THE INTERIOR  
BUREAU OF LAND MANAGEMENT

No. 335975

RECEIPT AND ACCOUNTING ADVICE

MCL NOTICES

SUBJECT

DEJ/AZ APR 21 82 1 16 1

11500

APPLICANT:

C F HEISE ET AL  
7247 E OAK  
SCOTTSDALE AZ 85257

REMITTER IF DIFFERENT THAN APPLICANT:

ASSIGNOR:

HEISE ENTERPRISES  
133 E GARFIELD  
TEMPE AZ 85281

SERIAL NUMBER	*	ASG	TYPE	STATE	ACRES/UNITS	RATE	CTY	FUND SYMBOL	AMOUNT
A MC 163995 thru 164017 Evening Star #12 thru #34									
						APPLY:	CTY	FUND SYMBOL	AMOUNT
ANV. DATE		EXP. DATE		BILL CYCLE		FILING FEE		140850	
S/C CC80		DISTRICTS		NEXT BILL DATE		RENTAL			
MISC. DATA		U OF M		ACTUAL UNITS		REIMBURSE			
NEW SERIAL NUMBER						EFFECTIVE DATE			
ASSIGNMENT: COMPLETE AREA?						OTHER			
ASSIGNED AREA						REFUND			
RETAINED AREA						RETAIN IN UNEARNED ACCOUNT			
OF INTEREST?						TOTAL			
BOND FILED?						REMARKS:			
BY						DATE			

CASE FOLDER COPY



**NOTICE!!**

**These documents have been scanned!**

**Do not place un-scanned documents beneath this notice!**

**Do not remove this notice from this file!**

GPO Jacket No. 560-102  
Print Order 61540  
Rise Business Services, LLC  
Job=AZ15 8/2/2019



Box Number= AZ15214



Claim Begin-End: AMC163995-AMC164017

**2 Correspondence**



AZ15214-7

AMC157621-AMC163995





# United States Department of the Interior



## BUREAU OF LAND MANAGEMENT

Arizona State Office

One North Central Avenue, Suite 800

Phoenix, Arizona 85004-4427

[www.blm.gov/az/](http://www.blm.gov/az/)

September 26, 2011

In Reply Refer To:

3800 (9310) AT

AMC60859, AMC163995

### CERTIFIED MAIL – RETURN RECEIPT REQUESTED

#### NOTICE

Douglas R. Heise, Richard L. Heise

7908 E Palm Lane

Mesa, AZ 85207

7011 1570 0003 6509 5730

: This Decision Affects Those Claims  
: Shown in the Block Below.  
:

---

AMC60880 - 60881, 60859 - 60860, 60865 - 60868, 163995, 164002  
Gold Chord #1 & #2, Evening Star #1, #2, #7 - #10, #12, #19

---

#### Transfer(s) Not Processed

A conveyance document to transfer ownership of the mining claim(s) listed above was received by the Bureau of Land Management (BLM) Arizona State Office. The transfer(s) of ownership cannot be processed for the following reason:

The Quit Claim Deed is signed by Douglas R. Heise, for Richard Heise, as his Attorney in Fact. We require a copy of the Power of Attorney giving Douglas Heise the authority to sign on behalf of Richard Heise.

If appropriate, please submit a corrected conveyance document, required documents, or additional fees, within 30 days of your receipt of this notice. If the required information is not received within the 30-day timeframe, no further action will be taken, and the BLM will retain the non-refundable processing fees submitted.



If additional information is required, please contact Amy Thrower at 602-417-9334. Please include your AMC serial number(s) on all correspondence.

A handwritten signature in cursive script that reads "Rebecca Heick".

Rebecca Heick  
Group Administrator  
Lands and Minerals

Enclosures



**UNITED STATES  
DEPARTMENT OF THE INTERIOR**

Bureau of Land Management  
Arizona State Office  
1 North Central Avenue, Suite 800  
Phoenix, Arizona 85004

Official Business  
Penalty for Private Use, \$300

BLM AZ STATE OFFICE  
2011 OCT 25 PM 2:50  
PHOENIX, ARIZONA

An Equal Opportunity

**CERTIFIED MAIL™**



7011 1570 0003 6509 5730

UNITED STATES POSTAGE  
U.S. OFFICIAL MAIL  
PENALTY FOR  
PRIVATE USE \$300  
FITNEY BOWES  
\$ 05.59<sup>0</sup>  
02 1M  
0004208279 SEP 26 2011  
MAILED FROM ZIP CODE 85004

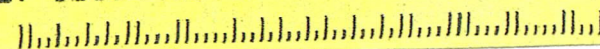
Douglas R. Heise, Richard L. Heise  
7908 E Palm Lane  
Mesa, AZ 85207  
AZ931 AT AMC60859,  
AMC60859

NIXIE 850 DE 1 00 10/24/11 NC

RETURN TO SENDER  
UNCLAIMED  
UNABLE TO FORWARD

BC: 85004442700 \*1179-02555-26-38

8520739770 R05  
850044427





PLACE STICKER AT TOP OF ENVELOPE TO  
OF THE RETURN ADDRESS. FOLD AT DOTTED LINE

**SENDER: COMPLETE THIS SECTION**

- Complete items 1, 2, and 3. Also complete item 4 if Restricted Delivery is desired.
- Print your name and address on the reverse so that we can return the card to you.
- Attach this card to the back of the mailpiece, or on the front if space permits.

1. Article Addressed to:

Douglas R. Heise, Richard L. Heise  
7908 E Palm Lane  
Mesa, AZ 85207  
AZ931 AT AMC60859,  
AMC163995

2. Article Number  
(Transfer from service label)

7011 1570 0003 6509 5730

PS Form 3811, February 2004

Domestic Return Receipt

**COMPLETE THIS SECTION ON DELIVERY**

A. Signature

X

☐ Agent

☐ Addressee

B. Received by (Printed Name)

C. Date of Delivery

D. Is delivery address different from item 1? ☐ Yes  
If YES, enter delivery address below: ☐ No

3. Service Type

☐ Certified Mail

☐ Express Mail

☐ Registered

☐ Return Receipt for Merchandise

☐ Insured Mail

☐ C.O.D.

4. Restricted Delivery? (Extra Fee)

☐ Yes

102595-02-M-1540



**SENDER: COMPLETE THIS SECTION**

- Complete items 1, 2, and 3. Also complete item 4 if Restricted Delivery is desired.
- Print your name and address on the reverse so that we can return the card to you.
- Attach this card to the back of the mailpiece, or on the front if space permits.

1. Article Addressed to:

**FEB 20 2008**

HEISE RICHARD L  
6636 E THUNDERBIRD RD  
SCOTTSDALE, AZ 85254

933 TS AMC60859, AMC100514,  
AMC129253, AMC145487, AMC163995

2. Article Number

(Transfer from service label)

**7007 2680 0000 8514 3735****COMPLETE THIS SECTION ON DELIVERY**

A. Signature

**X**☐ Agent☐ AddresseeB. Received by ( *Printed Name* )

C. Date of Delivery

D. Is delivery address different from item 1? ☐ Yes  
If YES, enter delivery address below: ☐ No

3. Service Type



Certified Mail

☐ Express Mail

Registered



Return Receipt for Merchandise



Insured Mail




C.O.D.

4. Restricted Delivery? (*Extra Fee*)☐ Yes



UNITED STATES POSTAL SERVICE



First-Class Mail  
Postage & Fees Paid  
USPS  
Permit No. G-10

- **AZ** Sender: Please print your name, address, and ZIP+4 in this box •

**933**

**U.S. DEPARTMENT OF THE INTERIOR  
BUREAU OF LAND MANAGEMENT  
ARIZONA STATE OFFICE  
ONE NORTH CENTRAL AVE. SUITE 800  
PHOENIX, ARIZONA 85004-4427**





# United States Department of the Interior

## BUREAU OF LAND MANAGEMENT

Arizona State Office

One North Central Avenue, Suite 800

Phoenix, Arizona 85004-4427

[www.blm.gov/az/](http://www.blm.gov/az/)



In Reply Refer To:

February 20, 2008

3800 (AZ-933) TS

AMC60859, AMC100514,

AMC129253, AMC145487, AMC163995

CERTIFIED MAIL - RETURN RECEIPT REQUESTED No. 7007 2680 0000 8514 3735

### DECISION

HEISE RICHARD L

6636 E THUNDERBIRD RD

SCOTTSDALE, ARIZONA 85254

:  
:  
:

This decision affects those claims shown  
in the block below:

AMC60861, 60864, 100514, 129253, 145493, 163996, 164001

EVENING STAR #3, #6, GOLD CHORD #3, #7, EVENING STAR #11, #13, #18

### MINING CLAIMS DECLARED FORFEITED

The mining claims listed above have been declared forfeited for failure to file the required maintenance fee payment or small miner's maintenance fee waiver (waiver).

Claimants are required to pay an annual non-refundable maintenance fee of \$125, or submit a waiver, on or before September 1 of each year. These requirements were established by 30 (United States Code) 28-f-k, as amended, and 43 Code of Federal Regulations (CFR) 3834 and 3835.

Our records do not show receipt of a maintenance fee payment, or waiver received on or before September 1, 2007, for the 2008 assessment year, for the claims listed above. Therefore, the claims are forfeited.

This decision does not relieve you of the liability for reclamation of all areas disturbed by your activities on lands covered by the subject mining claim(s) and/or site(s). After you complete the reclamation, you must notify the authorized officer of the appropriate surface managing agency so that the authorized officer may conduct a final site inspection and determine whether you may be released from liability.

If you fail to reclaim the land to the satisfaction of the authorized officer, the surface management agency may cite you for noncompliance under its surface management regulations.



**CERTIFIED MAIL™**



7007 2680 0000 8514 3735

UNITED STATES  
DEPARTMENT OF THE INTERIOR  
Bureau of Land Management  
Arizona State Office  
One N. Central Avenue, Suite 800  
Phoenix AZ 85004-4427

AZ  
933

OFFICIAL BUSINESS  
PENALTY FOR PRIVATE USE, \$300

PHOENIX, ARIZONA

2008 MAR 25 P 1:38

RECEIVED  
BLM AZ STATE OFFICE

UNCLAIMED

HEISE RICHARD L  
6036 E HENDERSON RD  
SCOTTSDALE, AZ 85254



UNITED STATES POSTAGE  
U.S. OFFICIAL MAIL  
PENALTY FOR  
PRIVATE USE \$300  
PITNEY BOWES  
02 1A  
0004205804  
\$ 05.38<sup>0</sup>  
FEB 20 2008  
MAILED FROM ZIP CODE 85004

1st NOTICE  
2nd  
RETURN

2-21

34  
314

2/7

PLACE STICKER AT TOP OF ENVELOPE TO THE RIGHT  
OF THE RETURN ADDRESS, FOLD AT DOTTED LINE



For land administered by the Bureau of Land Management (BLM), if you fail to reclaim the land to the satisfaction of the authorized officer as required in 43 CFR Subpart 3809, BLM will issue an order of noncompliance under 43 CFR 3809.601(a). If you fail to comply with the noncompliance order, BLM may take further action under 43 CFR 3809.604. Failure to conduct reclamation is a prohibited act that may subject you to criminal penalties. See 43 CFR 3809.605(h) and 43 CFR 3809.700.

This decision may be appealed to the Interior Board of Land Appeals, Office of the Secretary, in accordance with the regulations contained in 43 CFR, Part 4, and the enclosed Form 1842-1. If an appeal is taken, your notice of appeal must be filed in this office (at the above address) within 30 days from receipt of this decision. The appellant has the burden of showing that the decision appealed from is in error.


If you wish to file a petition pursuant to regulation 43 CFR 4.21 (58 FR 4939, January 19, 1993) for a stay of the effectiveness of this decision during the time that your appeal is being reviewed by the Board, the petition for a stay must accompany your notice of appeal. A petition for a stay is required to show sufficient justification based on the standards listed below. Copies of the notice of appeal and petition for a stay must also be submitted to each party named in this decision and to the Interior Board of Land Appeals and to the appropriate Office of the Solicitor (see 43 CFR 4.413) at the same time the original documents are filed with this office. If you request a stay, you have the burden of proof to demonstrate that a stay should be granted.

#### Standards for Obtaining a Stay

Except as otherwise provided by law or other pertinent regulation, a petition for a stay of a decision pending appeal shall show sufficient justification based on the following standards:

- (1) The relative harm to the parties if the stay is granted or denied,
- (2) The likelihood of the appellant's success on the merits,
- (3) The likelihood of immediate and irreparable harm if the stay is not granted, and
- (4) Whether the public interest favors granting the stay.

Please include your AMC serial number(s) on all correspondence. If additional information is required, please call Tony Smith at 602-417-9355.



Alvin L. Burch  
Group Administrator  
Renewable and Mineral Resources Group

Enclosure  
Appeal Form 1842-1





# United States Department of the Interior

## BUREAU OF LAND MANAGEMENT

Arizona State Office  
222 North Central Avenue  
Phoenix, AZ 85004-2203

In reply refer to:

3800 (952.3) DDM  
AMC 60859  
145487  
163996

March 31, 2000

CERTIFIED MAIL - RETURN RECEIPT REQUESTED

### DECISION

Mining Claimant(s)	:	Mining Claim(s)
as Shown on the	:	
Enclosed Sheet(s)	:	

### Mining Claims Declared Forfeited

Claimants are required to pay an annual non-refundable maintenance fee of \$100 or submit a small miner's maintenance fee waiver (waiver), on or before September 1, of each year. These requirements were established by 30 U.S.C. 28f-k, as amended by the Act of October 21, 1998 (112 Stat. 2681-235) at 43 CFR 3833.1-5, 1-6, and 1-7.

The Bureau of Land Management records do not show receipt of a maintenance fee payment, or waiver received on or before September 1, 1999, for the year 2000, for the mining claim(s) listed on the enclosed sheet(s), and therefore, the claims are declared forfeited.

This decision does not relieve you of the requirement for reclamation of all areas disturbed by your activities on lands covered by your mining claim(s) and/or site(s). Failure to reclaim the land to the satisfaction of the authorized officer of the agency upon whose lands you have located may cause the agency to hold the claimant in a status of non-compliance under their surface management regulations. If reclamation is required, you must notify the proper authorized officer upon completion so that final site inspection and clearance may be obtained and your liability released. On BLM administered lands failure to reclaim the land to the satisfaction of the authorized officer as prescribed by 43 CFR 3809.1-1 and 3809.3-2 may cause BLM to hold you in a status of non-compliance under 43 CFR 3809.3-2 and invoke the penalty provisions of 43 CFR 3809.3-2(f).

This decision may be appealed to the Interior Board of Land Appeals, Office of the Secretary, in accordance with the regulations contained in 43 CFR, Part 4 and the enclosed Form 1842-1. If an appeal is taken, your notice of appeal must be filed in this office (at the above address) within 30 days from receipt of this decision. The appellant has the burden of showing that the decision appealed from is in error.

If you wish to file a petition pursuant to regulation 43 CFR 4.21 (58 FR 4939, January 19, 1993) or 43 CFR 2804.1 for a stay of the effectiveness of this decision during the time that your appeal is being

reviewed by the Board, the petition for a stay must accompany your notice of appeal. A petition for a stay is required to show sufficient justification based on the standards listed below. Copies of the notice of appeal and petition for a stay **must** also be submitted to each party named in this decision and to the Interior Board of Land Appeals and to the appropriate Office of the Solicitor (see 43 CFR 4.413) at the same time the original documents are filed with this office. If you request a stay, you have the burden of proof to demonstrate that a stay should be granted.

#### Standards for Obtaining a Stay

Except as otherwise provided by law or other pertinent regulation, a petition for a stay of a decision pending appeal shall show sufficient justification based on the following standards:

- (1) The relative harm to the parties if the stay is granted or denied,
- (2) The likelihood of the appellant's success on the merits,
- (3) The likelihood of immediate and irreparable harm if the stay is not granted, and
- (4) Whether the public interest favors granting the stay.

If no appeal, or noncompliance, with the above occurs, this decision constitutes final administrative action of this Department as it affects the mining claims. No appeal, protest or petition for reconsideration will be entertained from this decision after the appeal period has expired.

Please include your AMC serial number(s) on all correspondence. If additional information is required, please call Dorie Morrison (602) 417-9355.



Ivy J. Garcia  
Supervisor, Lands and Minerals Operations

Enclosure(s)



**SENDER: COMPLETE THIS SECTION**

- Complete items 1, 2, and 3. Also complete item 4 if Restricted Delivery is desired.
- Print your name and address on the reverse so that we can return the card to you.
- Attach this card to the back of the mailpiece, or on the front if space permits.

1. Article Addressed to:

**Richard L. Heise**  
**6636 E. Thunderbird Rd.**  
**Scottsdale, AZ 85254**  
(952.3) AMC 60859, 145487, 163996

2. Article Number (Copy from service label)

P-764151

PS Form 3811, July 1999

Domestic Return Receipt

**COMPLETE THIS SECTION ON DELIVERY**

A. Received by (Please Print Clearly)

B. Date of Delivery

4/14

C. Signature

X *R L Heise*

☐ Agent

☐ Addressee

D. Is delivery address different from item 1?

☐ Yes

If YES, enter delivery address below:

☐ No

3. Service Type

☒ Certified Mail

☐ Express Mail

☐ Registered

☒ Return Receipt for Merchandise

☐ Insured Mail

☐ C.O.D.

4. Restricted Delivery? (Extra Fee)

☐ Yes

102595-99-M-1789

DEPARTMENT OF THE INTERIOR  
BUREAU OF LAND MANAGEMENT  
Missing Maintenance Fee or Waiver for Year(s) 2000

**Claimant: HEISE RICHARD L-**

6636 E THUNDERBIRD R  
SCOTTSDALE, AZ 85254

Admin State of AZ

Lead File Number -

163995

<u>Serial Number</u>	<u>CLAIM NAME</u>	<u>Last Assmt.</u>
AMC163997	EVENING STAR #14	1999
AMC163998	EVENING STAR #15	1999
AMC163999	EVENING STAR #16	1999
AMC164000	EVENING STAR #17	1999
AMC164003	EVENING STAR #20	1999
AMC164004	EVENING STAR #21	1999
AMC164005	EVENING STAR #22	1999
AMC164006	EVENING STAR #23	1999
AMC164007	EVENING STAR #24	1999
AMC164008	EVENING STAR #25	1999
AMC164009	EVENING STAR #26	1999
AMC164010	EVENING STAR #27	1999
AMC164011	EVENING STAR #28	1999
AMC164012	EVENING STAR #29	1999
AMC164013	EVENING STAR #30	1999
AMC164014	EVENING STAR #31	1999
AMC164015	EVENING STAR #32	1999
AMC164016	EVENING STAR #33	1999
AMC164017	EVENING STAR #34	1999

Amc 163997-164000

164003-164017

Closed 9/1/1999

DM

ENTERED INTO COMPUTER  
4/4/00

VERIFIED

21



DEPARTMENT OF THE INTERIOR  
BUREAU OF LAND MANAGEMENT  
Missing Maintenance Fee or Waiver for Year(s) 2000

---

**Claimant: HEISE RICHARD L-**

6636 E THUNDERBIRD R  
SCOTTSDALE, AZ 85254

Admin State of AZ

Lead File Number - 60859

<u>Serial Number</u>	<u>CLAIM NAME</u>	<u>Last Assmt.</u>
AMC60862	EVENING STAR #4	1999
AMC60863	EVENING STAR #5	1999
AMC60869	EVENING STAR ANNEX#	1999
AMC60870	EVENING STAR ANNEX#	1999
AMC60871	EVENING STAR ANNEX#	1999
AMC60872	EVENING STAR ANNEX#	1999
AMC60873	EVENING STAR ANNEX#	1999
AMC60874	EVENING STAR ANNEX#	1999
AMC60875	EVENING STAR ANNEX#	1999
AMC60876	EVENING STAR ANNEX#	1999
AMC60877	EVENING STAR ANNEX#	1999
AMC60878	EVENING STARANNEX#	1999
AMC60879	EVENING STARANNEX#	1999

**DEPARTMENT OF THE INTERIOR**  
**BUREAU OF LAND MANAGEMENT**  
**Missing Maintenance Fee or Waiver for Year(s) 2000**

---

**Claimant: HEISE RICHARD L-**

6636 E THUNDERBIRD R  
SCOTTSDALE, AZ 85254

Admin State of AZ

Lead File Number - 145487

<u>Serial Number</u>	<u>CLAIM_NAME</u>	<u>Last Assmt.</u>
AMC145490	GOLD CHORD #4	1999
AMC145491	GOLD CHORD #5	1999
AMC145492	GOLD CHORD #6	1999
AMC145494	GOLD CHORD #8	1999
AMC145495	GOLD CHORD #9	1999
AMC145496	GOLD CHORD #10	1999
AMC145497	GOLD CHORD #11	1999
AMC145498	GOLD CHORD #12	1999
AMC145499	GOLD CHORD #13	1999
AMC145500	GOLD CHORD #14	1999
AMC145501	GOLD CHORD #15	1999
AMC145502	GOLD CHORD #16	1999
AMC145503	GOLD CHORD #17	1999
AMC145504	GOLD CHORD #18	1999
AMC145505	GOLD CHORD #19	1999
AMC145506	GOLD CHORD #20	1999
AMC145507	GOLD CHORD #21	1999
AMC145508	GOLD CHORD #22	1999
AMC145509	GOLD CHORD #23	1999
AMC145510	GOLD CHORD #24	1999
AMC145511	GOLD CHORD #25	1999
AMC145512	GOLD CHORD #26	1999
AMC145513	GOLD CHORD #27	1999
AMC145514	GOLD CHORD #28	1999
AMC145515	GOLD CHORD #29	1999
AMC145516	GOLD CHORD #30	1999



**NOTICE!!**

**These documents have been scanned!**

**Do not place un-scanned documents beneath this notice!**

**Do not remove this notice from this file!**

GPO Jacket No. 560-102  
Print Order 61540  
Rise Business Services, LLC  
Job=AZ15 8/2/2019



Box Number= AZ15214



Claim Begin-End: AMC163995-AMC164017

**3 Transfers**



AZ15214-7

AMC157621-AMC163995



Recording requested by: \_\_\_\_\_  
When recorded, mail to: \_\_\_\_\_  
Name: **Douglas R. Heise**  
Address: **7908 E Palm Ln.**  
City: **Mesa**  
State/Zip: **Arizona 85207**

Amc 60859  
Amc 163995

Space above reserved for use by Recorder's Office

## QUITCLAIM DEED

This Quitclaim Deed is made on **December 29, 2007**  
between

**Richard L. Heise**, Grantor, of **6636 E. Thunderbird Rd**

City of **Scottsdale**, State of **Arizona**  
, and

**Douglas R. Heise**, Grantee, of **7908 E Palm Ln.**

City of **Mesa**, State of **Arizona**

For valuable consideration, the Grantor hereby quitclaims and transfers all right, title, and interest held by the Grantor in the following described property to the Grantee, and his or her heirs and assigns, to have and hold forever, located at Maricopa County Arizona.

10 unpatented mining claims identified and described as follows;

Claim Name	BLM S/N	Township	Range	Sec	Docket #	Page
GOLD CHORD # 1	AMC 60880	T4N	R9W	18	15643	668 thru 727
GOLD CHORD # 2	AMC 60881	T4N	R9W	18	15643	668 thru 727
EVENING STAR # 1	AMC 60859	T4N	R9W	18	15802	331 thru 398
EVENING STAR # 2	AMC 60860	T4N	R9W	18	15802	331 thru 398
EVENING STAR # 7	AMC 60865	T4N	R9W	18	15802	331 thru 398
EVENING STAR # 8	AMC 60866	T4N	R9W	18	15802	331 thru 398
EVENING STAR # 9	AMC 60867	T4N	R9W	18	15802	331 thru 398
EVENING STAR # 10	AMC 60868	T4N	R9W	18	15802	331 thru 398
EVENING STAR # 12	AMC 163995	T4N	R9W	7	15802	331 thru 398
EVENING STAR # 19	AMC 164002	T4N	R9W	7	15802	331 thru 398

Dated: **December 29, 2007**

Signature of Grantor

*Douglas Heise for Richard Heise*

Name of Grantor  
his attorney in fact

**Richard L. Heise by Douglas R. Heise,**

RECEIVED  
MARICOPA COUNTY  
2011 AUG 19 P 2:54  
PHOENIX, ARIZONA

State of **Arizona** County of **Maricopa**

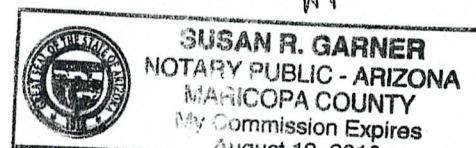
On **12/29/2007**, the Grantor, **Douglas Heise as POA for Richard Heise**  
personally came before me and, being duly sworn, did state and prove that he/she is the person described in the above document and that he/she signed the above document in my presence.

Notary Signature Notary Public,

In and for the County of **Maricopa** State of **Arizona**

My commission expires: **8/19/2010 Susan R. Garner** Seal

ENTERED INTO COMPUTER





**United States Department of the Interior**  
**Bureau of Land Management**  
LANDS/RECREATION & PLANNING  
ONE N CENTRAL AVE  
PHOENIX, AZ 85004 -2203  
Phone: 602-417-9200

Receipt

No: 2410205

<b>Transaction #:</b> 2485536	
<b>Date of Transaction:</b> 08/19/2011	
CUSTOMER:	
	DOUGLAS HEISE 7908 E PALM LN MESA, AZ 85207-9770 US

LINE #	QTY	DESCRIPTION	REMARKS	UNIT PRICE	TOTAL
1	1.00	LOCATABLE MINERALS / MINING CLAIMS- NOT NEW-UNADJUD, ONE AUTH NO. ONLY / MINING CLAIM MONEY RECEIVED CASES: AMC60880/\$100.00	TRF (10)	- n/a -	100.00
TOTAL:					\$100.00

PAYMENT INFORMATION				
1	AMOUNT:	100.00	POSTMARKED:	N/A
	TYPE:	CHECK	RECEIVED:	08/19/2011
	CHECK NO:	6445		
	NAME:	HEISE, DOUGLAS 7908 E PALM LN MESA AZ 85207-9770 US		

REMARKS

This receipt was generated by the automated BLM Collections and Billing System and is a paper representation of a portion of the official electronic record contained therein.

RALPH B. SIEVWRIGHT  
JOHN F. MILLS  
N. DOUGLAS GRIMWOOD  
JANET L. FELTZ

LAW OFFICES  
TWITTY, SIEVWRIGHT & MILLS  
SUITE 4007  
2702 NORTH THIRD STREET  
PHOENIX, ARIZONA 85004-1142

60859  
129253  
163995  
100514  
145487  
HOWARD A. TWITTY  
1909-1989  
TELEPHONE (602) 248-9424  
FAX (602) 248-9430

July 27, 1994

Mr. Thomas E. Reitmeyer  
Land Law Examiner  
United States Department of the Interior  
Bureau of Land Management  
3703 North Seventh Street, Third Floor  
Phoenix, Arizona 85011

Re: Transfer of Interest in Mining Claims:  
Evening Star #1 through #10, AMC 60859 - 60868  
Evening Star #11, AMC 129253  
Evening Star #12 through #34, AMC 163995 - 164017  
Evening Star Annex #1 through #11, AMC 60869 - 60879  
Gold Chord #1 and #2, AMC 60880 and 60881  
Gold Chord #3, AMC 100514  
Gold Chord #4 through #30, AMC 145490 - 145516

Dear Mr. Reitmeyer:

I have been advised that on July 19, 1994, Richard L. Heise requested that the BLM's records be changed to reflect that he is the owner of the above mining claims. It is my understanding that the BLM denied the request that Emelia Sarah Heise be removed as one of the owners of the mining claims. The attached Affidavit shows:

The prior holders of these claims were Charles F. Heise and his wife, Emelia Sarah Heise. Emelia Sarah Heise died June 11, 1990. She did not leave a Will. Her heirs were her husband, Charles F. Heise and their children: Richard L. Heise, Charles F. Heise, Jr., and Charlotte Volsicka.

It is our opinion that under Arizona statutes, the decedent's estate passed to the surviving spouse, Charles F. Heise, pursuant to A.R.S. § 2102 (copy attached).

Charles F. Heise died on May 11, 1994. Prior to his death, Charles F. Heise, by quitclaim deed, transferred his interest in the mining claims to his son, Richard L. Heise.

ENTERED IN COMPUTER

9/13/94 mtl DP

RECEIVED  
B.L.M. AZ STATE OFFICE  
Aug 1 10 45 AM '94  
PHOENIX, ARIZONA



Mr. Thomas E. Reitmeyer  
Page 2  
July 27, 1994

On July 19, 1994, Richard L. Heise applied to transfer the interest in these 75 mining claims to his name, delivered to the BLM a copy of the Quitclaim Deed and paid the \$375 transfer fee.

We request that the BLM change its records to delete the name of Emelia Sarah Heise and show that Richard L. Heise is now the sole owner of said mining claims.

Sincerely,

TWITTY, SIEVWRIGHT & MILLS

BY

*Ralph Sievwright*

RBS/bw  
Enclosures  
cc: Mr. Richard L. Heise (w/enc.)

RECEIVED  
BLM AZ STATE OFFICE  
AUG 1 10 45 AM '94  
PHOENIX, ARIZONA

AFFIDAVIT

State of Arizona       )  
                              ) ss.  
County of Maricopa    )

Re: Transfer of Interest in Mining Claims:  
Evening Star #1 through #10, AMC 60859 - 60868  
Evening Star #11, AMC 129253  
Evening Star #12 through #34, AMC 163995 - 164017  
Evening Star Annex #1 through #11, AMC 60869 - 60879  
Gold Chord #1 and #2, AMC 60880 and 60881  
Gold Chord #3, AMC 100514  
Gold Chord #4 through #30, AMC 145490 - 145516

Richard L. Heise, states that:

1. My parents, Charles F. Heise and Emelia Sarah Heise, were the owners of the above-referenced mining claims.

2. My mother, Emelia Sarah Heise died on June 11, 1990. Attached is a copy of the certificate of her death. She did not leave a Will.

3. The heirs of my mother, Emelia Sarah Heise, were her husband (my father), Charles F. Heise; the children of Charles F. Heise and Emelia Sarah Heise, namely, my brother, Charles F. Heise, Jr.; my sister, Charlotte Volsicka; and me, Richard L. Heise.

4. Prior to his death, Charles F. Heise, transferred his interest in said mining claims to me by Quitclaim Deed dated June 4, 1993.

5. Charles F. Heise died on May 11, 1994.


6. On July 19, 1994, I applied to the Bureau of Land Management to transfer the interest in said mining claims to me and paid \$375 as transfer fee.

I certify that this Affidavit is true and correct to the best of my knowledge and belief.

  
Richard L. Heise

SUBSCRIBED AND SWORN TO before me this 1st day of August, 1994, by Richard L. Heise.

NOTARY PUBLIC  
AUG 19 1994

  
Notary Public

My Commission Expires 11/197  
RECEIVED  
BLM AZ STATE OFFICE



§ 14-2101 DECEDENTS' ESTATES, ETC.—TRUSTS Title 14

Law Review Commentaries

Intestate succession and wills, Arizona and uniform probate code. Daniel H. O'Connell and Richard W. Effland, 14 Ariz.Law Rev. 205 (1972).

Wrongful death reform, distribution of damages. Law & Soc.Order, 1970, pp. 438, 440 (1970).

Probate code revision, proposed. Roland R. Kruse, 7 Ariz.Bar J. No. 4, p. 5 (1972).

Library References

Descent and Distribution § 1.

C.J.S. Descent and Distribution §§ 1, 2.

§ 14-2102. Intestate share of surviving spouse

The following part of the intestate estate, as to both separate property and the one-half of community property which belongs to decedent, passes to the surviving spouse:

1. If there is no surviving issue, or if there are surviving issue all of whom are issue of the surviving spouse also, the entire intestate estate.

2. If there are surviving issue one or more of whom are not issue of the surviving spouse, one-half of the intestate separate property and no interest in the one-half of the community property which belonged to the decedent.

Added Laws 1973, Ch. 75, § 4, eff. Jan. 1, 1974.

Historical Note

Uniform Law:

This section is similar to section 2-102 of the Uniform Probate Code. See Uniform Laws Annotated.

Laws 1921, ch. 7, § 1.

Rev.Code 1928, §§ 977, 978, 985.

Code 1939, §§ 39-101, 39-102, 39-109.

A.R.S. former §§ 14-201 to 14-203.

Prior Laws:

Rev.St.1901, §§ 2116, 2117, 2124, 2125.

Rev.St.1913, §§ 1091, 1092, 1100, 1101.

Cross References

Community property, see § 25-211 et seq.

Law Review Commentaries

Community property: Male management and women's rights. Law & Soc. Order, 1972, p. 163.

Revocable trusts funded with community property. Daniel H. O'Connell, 7 Ariz.Bar J. No. 3, p. 35 (1972).

Tax aspects of widows election. 1 Ariz.Law Rev. 105 (1959).

RECEIVED  
P.L.M. AZ STATE OFFICE  
JAN 10 45 AM '94  
PHOENIX, ARIZONA

# CERTIFICATION OF VITAL RECORD

## STATE OF ARIZONA

ORIGINAL STATE COPY		STATE OF ARIZONA DEPARTMENT OF HEALTH SERVICES - OFFICE OF VITAL RECORDS CERTIFICATE OF DEATH		DEATH NO. D 102-	
NAME OF DECEASED <b>EMELIA SARAH HEISE</b>		SEX <b>Female</b>		DATE OF DEATH <b>June 11, 1990</b>	
RACE (e.g., white, black, American Indian, specify if not incl.) <b>White</b>		WAS DECEASED OF HISPANIC ORIGIN? (SPECIFY YES OR NO) <b>No</b>		IF YES, INDICATE MEXICAN, SPANISH, PUERTO RICAN, CUBAN, ETC. <b>-----</b>	
PLACE OF BIRTH <b>Maricopa</b>		CITY OF BIRTH <b>Scottsdale</b>		C. HOSPITAL OR INSTITUTION (IF RESIDENCE, GIVE STREET ADDRESS) <b>Scottsdale Memorial Hospital</b>	
DATE OF BIRTH <b>Nov. 15, 1901</b>		AGE (YEARS) (LAST BIRTHDAY) <b>88</b>		MARRIED, NEVER MARRIED, WIDOWED, DIVORCED (SPECIFY) <b>Married</b>	
STATE AND CITY OF BIRTH <b>Omaha, Nebraska</b>		CITIZEN OF WHAT COUNTRY? <b>U.S. of Am.</b>		SURVIVING SPOUSE (IF WIFE, GIVE M maiden NAME) <b>Charles Fredrick Heise</b>	
USUAL RESIDENCE <b>Arizona Maricopa Scottsdale</b>		D ZIP CODE <b>85257</b>		HOW LONG IN ARIZONA? <b>41 yrs.</b>	
STREET ADDRESS OR R.F.D. <b>7247 E. Oak St.</b>		INSIDE CITY LIMITS? (SPECIFY Yes or No) <b>Yes</b>		PREVIOUS STATE OF RESIDENCE <b>Nebraska</b>	
FATHER'S NAME <b>Jacob Kirschbraun</b>		MOTHER'S MAIDEN NAME <b>Emma Michel</b>		EDUCATION <b>12</b>	
INFORMANT'S SIGNATURE <b>By: Richard L. Heise</b>		RELATIONSHIP TO DECEASED <b>Son</b>		ADDRESS <b>133 E. Garfield Tempe, Arizona 85281</b>	
BURIAL, CREMATION, REMOVAL, OTHER (Specify) <b>Burial</b>		DATE <b>6-15-90</b>		CEMETERY OR CREMATORY - NAME, LOCATION <b>St. Francis Cemetery Phoenix, Arizona</b>	
FUNERAL HOME <b>Messinger Mortuary &amp; Chapel</b>		STREET ADDRESS <b>7601 E. Indian School Rd., Scottsdale, Arizona</b>		FUNDING DIRECTOR or person acting as such (SIGNATURE) <b>[Signature]</b>	
TO THE BEST OF MY KNOWLEDGE, DEATH OCCURRED AT THE TIME, DATE AND PLACE AND DUE TO THE CAUSE(S) STATED.		ON THE BASIS OF EXAMINATION AND/OR INVESTIGATION, IN MY OPINION DEATH OCCURRED AT THE TIME, DATE AND PLACE DUE TO THE CAUSE(S) AND MANNER STATED.		SIGNATURE <b>[Signature]</b>	
DATE SIGNED (Mo., Day, Year) <b>June 11, 1990</b>		HOUR OF DEATH <b>9:15 A.M.</b>		DATE SIGNED (Mo., Day, Year) <b>June 11, 1990</b>	
NAME OF ATTENDING PHYSICIAN IF OTHER THAN CERTIFIER (Type or Print) <b>Paul W. Sieckmann, M.D.</b>		NAME OF ATTENDING PHYSICIAN IF OTHER THAN CERTIFIER (Type or Print) <b>Paul W. Sieckmann, M.D.</b>		NAME OF ATTENDING PHYSICIAN IF OTHER THAN CERTIFIER (Type or Print) <b>Paul W. Sieckmann, M.D.</b>	
NAME AND ADDRESS OF CERTIFIER, PHYSICIAN, MEDICAL EXAMINER OR TRIBAL LAW ENFORCEMENT AUTHORITY <b>Paul W. Sieckmann, M.D., 7301 E. 4th Street, Scottsdale, Arizona</b>		AUTHORIZED FOR CREMATION (SPECIFY) <input checked="" type="checkbox"/> Yes <input type="checkbox"/> No		MEDICAL EXAMINER'S SIGNATURE <b>[Signature]</b>	
DATE REGISTERED <b>JUN 14 1990</b>		REG. FILE NO. <b>8704</b>		REG. DISTRICT <b>0701</b>	
SEQUENTIALLY (1) TO (5) LEADING TO IMMEDIATE CAUSE ENTER UNDERLYING CAUSE THAT INITIATED EVENTS RESULTING IN DEATH LAST.		A. IMMEDIATE CAUSE (FINAL DISEASE OR CONDITION RESULTING IN DEATH) (ENTER ONLY ONE CAUSE ON EACH LINE) <b>Cardiorespiratory failure</b>		B. DUE TO OR AS A CONSEQUENCE OF: <b>Metastatic Pancreatic Cancer</b>	
PART II: Other significant conditions contributing to death but not resulting in the underlying cause given in Part I		AUTOPSY (Specify Yes or No) <b>No</b>		WAS CASE REFERRED TO MEDICAL EXAMINER (Specify Yes or No) <b>No</b>	
MANNER OF DEATH <input type="checkbox"/> NATURAL CAUSES <input type="checkbox"/> HOMICIDE <input type="checkbox"/> ACCIDENT <input type="checkbox"/> PENDING INVESTIGATION <input type="checkbox"/> SUICIDE <input type="checkbox"/> UNDETERMINED		DATE OF INJURY MO DAY YR <b>52</b>		INJURY AT WORK? (Specify Yes or No) <b>53</b>	
PLACE OF INJURY (As home, farm, street, factory, office building, etc.) <b>54</b>		WHERE LOCATED? <b>55</b>		STREET ADDRESS <b>56</b>	
CITY OR TOWN <b>57</b>		STATE <b>58</b>		ZIP CODE <b>59</b>	
SUPPLEMENTARY ENTRIES <b>60</b>					

CERTIFIED COPY OF VITAL RECORDS

June 15, 1990

STATE OF ARIZONA  
COUNTY OF MARICOPA

DATE ISSUED

This is a true and exact reproduction of the document officially registered and placed on file in the VITAL RECORDS SECTION, DEPARTMENT OF HEALTH SERVICES, PHOENIX, ARIZONA issued under the authority of A.R.S. 36-341, and by direction of:

*Hani R. Saigh*  
Hani R. Saigh  
Chief Deputy County Registrar  
Maricopa County Department of Health Services



1615403

UNITED STATES  
DEPARTMENT OF THE INTERIOR  
BUREAU OF LAND MANAGEMENT

## RECEIPT AND ACCOUNTING ADVICE

NO. 2061985

04

Subject: TRANSFER OF INTEREST (75)

WG/AZ

08/01/94

2 1 12

375.00

Applicant:

TWITTY, SIEVWRIGHT & MILLS  
2702 N THIRD ST. STE. 4007  
PHOENIX AZ. 85004-1142Remitter: GOLD CHORD RESOURCES, INC.  
6636 E. THUNDERBIRD RD.  
SCOTTSDALE AZ 85254  
CR. # 1285 948-1758

Assignor: AMC 60859, ET AL

LEASE MANAGEMENT DATA										
<input type="checkbox"/> NEW <input type="checkbox"/> UPDATE <input type="checkbox"/> PAYMENT										
ORIGINAL SERIAL NO.	ASG.	TYPE	ST.	CTY.	FUND SYMBOL				ACRES/UNITS	RATE
AMOUNT	ANV. DATE	EXP. DATE	BILL CYC.	S/C	DISTRICT	NEXT BILL	MISC. DATA	U of M	ACTUAL UNITS	
ASSIGNMENT SERIAL NO.	ASG.	TYPE	ST.	CTY.	FUND SYMBOL				ACRES/UNITS	RATE
AMOUNT	ANV. DATE	EXP. DATE	BILL CYC.	S/C	DISTRICT	NEXT BILL	MISC. DATA	U of M	ACTUAL UNITS	

APPLY REMITTANCE			
ACTION	FUND SYMBOL	CTY.	AMOUNT
FILED FEE			
RENTAL			
UNEARNED			
REFUND			
TOTAL			
AMOUNT DUE			

Remarks:

BY:

DATE:

<input type="checkbox"/> Lease in Escrow?			
<input type="checkbox"/> KGS?	Of Interest?		
<input type="checkbox"/> Auto Escalates?	Operating Rights?		
<input type="checkbox"/> Auto Renew?	Operator		
	Bond Filed?		
FOR MMS USE ONLY			
BILLEE	NUMBER	FOREST REFUGE	
OCS SECTION	CODE		



Recorded at the request of:

Document No. 163995

Charles F. Heise

When recorded, mail to:

Recording  
Data:

Richard L. Heise  
6636 E. Thunderbird Rd.  
Scottsdale, AZ 85254

## Quit Claim Deed

For the consideration of Ten Dollars, and other valuable considerations, I or we,

CHARLES F. HEISE

hereby quit-claim to

RICHARD L. HEISE

all right, title, or interest in the following real property situated in Maricopa County, Arizona:

RECORDED IN:

Evening Star #1 through #34, Docket #15802, Page #331 through #398;

Evening Star Annex, Docket #7515, Page #13 through #23;

Gold Chord, Docket #15643, Page #668, through #727;

B.L.M. SERIAL NUMBERS:

- 10 Evening Star #1 through #10, Serial #AMC 60859 through 60868;
- 1 Evening Star #11, Serial #AMC 129253;
- 23 Evening Star #12 through #34, Serial #AMC 163995 through 164017;
- 2 Gold Chord #1 through #3, Serial #AMC 60880 and 60881;
- 1 Gold Chord #3, Serial #AMC 100514;
- 27 Gold Chord #4 through #30, Serial #AMC 145490 through 145516
- 11 Evening Star Annex -  
#1 through #11 #AMC 60869 through 60879

RECEIVED  
B.L.M. AZ STATE OFFICE  
JUL 19 11 10 AM '94  
PHOENIX, ARIZONA  
3clans 2 s/b's

Dated this \_\_\_\_\_ day of May, 1993

*C. F. Heise*

Charles F. Heise

STATE OF Arizona } ss.  
County of Maricopa

This instrument was acknowledged before me  
this 4th day of June, 1993, by

*E. J. Holsieba*

Notary Public

My Commission will expire Dec 10, 1994

This instrument was acknowledged before me

this \_\_\_\_\_ day of \_\_\_\_\_, 19\_\_\_\_, by

STATE OF \_\_\_\_\_ } ss.  
County of \_\_\_\_\_

ENTERED IN COMPUTER

7/22/94 *MAH*

My Commission will expire

Notary Public

Mining Claims,

The mining claimant, Richard L. Heise, has asked that the address on this check be the one entered into the computer instead of the one on the quit-claim deed.

7/19/94res

*use this  
address*

R. L. HEISE  
133 E. GARFIELD 945-6614  
TEMPE, AZ 85281

1000

7-19- 1994

91-2/1221

Pay To The  
Order Of

*P.O. I B.L.M.*

\$375.<sup>00</sup>  
*Three Hundred Seventy Five Dollars*

**BANK ONE.**

Bank One, Arizona, NA  
Scottsdale - Oak Office (114)  
Scottsdale, Arizona

Memo

*claim*

*Richard L. Heise*

⑆ 122100024⑆ 1000 2324 4665 ⑈

UNITED STATES  
DEPARTMENT OF THE INTERIOR  
BUREAU OF LAND MANAGEMENT

## RECEIPT AND ACCOUNTING ADVICE

NO. 2061920

Subject: TRANSFER OF INTEREST (75)

RS/AZ

07/19/94

Applicant:

2 6 12

375.00

RICHARD L. HEISE  
6636 E. THUNDERBIRD RD.  
SCOTTSDALE, AZ 85254Remitter: SAME - CHECK #1000  
(602) 945-6614

Assignor:

LEASE MANAGEMENT DATA ☐ NEW ☐ UPDATE ☐ PAYMENT

ORIGINAL SERIAL NO.	ASG.	TYPE	ST.	CTY.	FUND SYMBOL	ACRES/UNITS	RATE
AMC 60859, ET AL							

AMOUNT	ANV. DATE	EXP. DATE	BILL CYC.	S/C	DISTRICT	NEXT BILL	MISC. DATA	U of M	ACTUAL UNITS

ASSIGNMENT SERIAL NO.	ASG.	TYPE	ST.	CTY.	FUND SYMBOL	ACRES/UNITS	RATE

AMOUNT	ANV. DATE	EXP. DATE	BILL CYC.	S/C	DISTRICT	NEXT BILL	MISC. DATA	U of M	ACTUAL UNITS

## APPLY REMITTANCE

ACTION	FUND SYMBOL	CTY.	AMOUNT
FILING FEE			
RENTAL			
UNEARNED			
REFUND			
TOTAL			
AMOUNT DUE			

Remarks:

Contracted with Heise by  
phone - both messages  
on machine that the  
were using the S/W's  
JMM

BY:

DATE:

- ☐ Lease in Escrow?  
☐ KGS?  
☐ Auto Escalates?  
☐ Auto Renew?

Of Interest?  
Operating Rights?  
Operator  
Bond Filed?

## FOR MMS USE ONLY

BILLEE	FOREST REFUGE
NUMBER	
OCS SECTION	
CODE	



**NOTICE!!**

**These documents have been scanned!**

**Do not place un-scanned documents beneath this notice!**

**Do not remove this notice from this file!**

GPO Jacket No. 560-102  
Print Order 61540  
Rise Business Services, LLC  
Job=AZ15 8/2/2019



Box Number= AZ15214



Claim Begin-End: AMC163995-AMC164017

**4 Annual Filings**



AZ15214-7

AMC157621-AMC163995

UNITED STATES  
DEPARTMENT OF THE INTERIOR  
BUREAU OF LAND MANAGEMENT

**MAINTENANCE FEE WAIVER CERTIFICATION**

SEE INSTRUCTIONS ON PAGE 2

60859  
163995  
~~1640~~  
FORM APPROVED  
OMB NO. 1004-0114  
Expires: January 31, 2020

1. This small miner waiver is filed for the assessment year beginning on September 1, 2019 and ending on September 1, 2020
2. The undersigned and all related parties owned ten or fewer mining claims, mill, or tunnel sites located and maintained on Federal lands in the United States of America on September 1, 2019.
3. The undersigned have performed the assessment work required by law for each mining claim listed prior to filing this waiver and understand that by filing this form, the undersigned must file an affidavit of assessment work with the Bureau of Land Management (BLM) by the December 30th following the filing of this waiver.
4. The undersigned understand that if the assessment work obligation has not yet come due under 30 U.S.C. 28 (for those claims in their first assessment year only), a notice of intent to hold reciting this condition must be recorded by the December 30th following the filing of this waiver.
5. The undersigned understand that mill and tunnel sites may also be listed on this waiver and be waived from payment of the maintenance fee, and that a notice of intent to hold for these sites is required to be filed with the BLM by the December 30th following the filing of this waiver.
6. The undersigned understand and acknowledge that pursuant to 43 U.S.C. 1212 and 18 U.S.C. 1001, the filing or recording of a false, fictitious, or fraudulent document with the BLM may result in a fine of up to \$250,000, a prison term not to exceed five years, or both.
7. The mining claims, mill or tunnel sites for which this waiver from payment of the maintenance fees is requested are:

CLAIM OR SITE NAME	BLM RECORDATION SERIAL NUMBER
1. Gold Chord # 1	AMC 60880
2. Gold Chord #2	AMC 60881
3. Evening Star # 1	AMC 60859
4. Evening Star # 2	AMC 60860
5. Evening Star # 7	AMC 60865
6. Evening Star # 8	AMC 60866
7. Evening Star # 9	AMC 60867
8. Evening Star # 10	AMC 60868
9. Evening Star # 12	AMC 163995
10. Evening Star # 19	AMC 164002

The owner(s) (claimants) of the above mining claims and sites are:

Douglas Heise

(Owner's Name - Please Print)

7908 East Palm Lane

(Owner's Mailing Address)

  
(Owner's Signature)

Mesa

(City)

AZ

(State)

85207

(Zip Code)

(Owner's Name - Please Print)

(Owner's Mailing Address)

(Owner's Signature)

(City)

(State)

(Zip Code)

(Owner's Name - Please Print)

(Owner's Mailing Address)

PHOENIX, ARIZONA

(City)

(State)

(Zip Code)

(Owner's Name - Please Print)


(Owner's Mailing Address)

RECEIVED  
BLM ARIZONA STATE OFFICE  
2019 AUG 26 4 11:44 PM

(City)

(State)

(Zip Code)

ENTERED  
SEP 16 2019  
BY: 





When Recorded Return Docur to:  
Doug Heise

7908 E Palm Ln  
Mesa AZ 85207

☐ Check here is this is a change of address.

Telephone: \_\_\_\_\_

E-mail address: \_\_\_\_\_

60859

163995

### AFFIDAVIT OF PERFORMANCE OF ANNUAL WORK

1. State of Arizona, County of Maricopa ss:

2. I (Name) Doug Heise

3. Reside at (Address) 7908 E. Palm Ln.

City Mesa County Maricopa

BLM  
Date  
Stamp

RECEIVED  
BLM AZ STATE OFFICE  
2018 AUG 20 P 12:52  
PHOENIX, ARIZONA

State AZ Zip 85207 being duly sworn, depose and say that I am a citizen of the United States, more than eighteen years of age, and that all of the facts set forth in this affidavit, subject to the provisions and penalties of 18 U.S.C. 1001 pertaining to the filing of false, fictitious, or fraudulent statements with the United States, are true and correct according to the best of my knowledge, information and belief.

4. Owner's name and address (If not shown in Items 1-3 above). \_\_\_\_\_

5. That I am personally acquainted with the mining claim(s). The work and improvements were made by and at the expense of the owner(s) of said claim(s). Said contiguous group of claims, listed on this document, are situated in the

Bighorn (optional) Mining District; Maricopa County, Arizona.


Line No.	AMC NUMBER	CLAIM/SITE NAME	COUNTY RECORDER DATA (If available)	TWP	RNG	SEC
1	60880	Gold Chord # 1	Doc 15643	4 N	9 W	18
2	60881	Gold Chord # 2	Doc 15643	4 N	9 W	18
3	60859	Evening Star # 1	Doc 15802	4 N	9 W	18
4	60860	Evening Star # 2	Doc 15802	4 N	9 W	18
5	60865	Evening Star # 7	Doc 15802	4 N	9 W	18
6	60866	Evening Star # 8	Doc 15802	4 N	9 W	18

Form: MCF108

Revised July 2014

ENTERED  
AUG 28 2018  
BY: RAM





7	60867	Evening Star # 9	Doc 15802	4 N	9 W	18
8	60868	Evening Star # 10	Doc 15802	4 N	9 W	18
9	163995	Evening Star # 12	Doc 15802	4 N	9 W	7
10	164002	Evening Star # 19	Doc 15802	4 N	9 W	7

6. That between the dates starting at 12 o'clock noon on September 1, 20 17 and ending at 12 o'clock noon on September 1, 20 18 at least \$ \$ 155 ea dollars worth of work and improvements were done and performed upon said claim(s) or upon one or more of a contiguous group of claims for the benefit of all, wholly or partly outside of a contiguous group of claims for the benefit of all, not including the location work.

7. That the following persons were employed to perform the work and improvements described herein: \_\_\_\_\_

Doug Heise and others.

8. That the work and improvements performed were: Geologic mapping, sampling, and testing


9. Dated: 8/20/18 Signature: [Signature]

SUBSCRIBED AND SWORN TO before me, a Notary Public, this 20<sup>th</sup> day of August 20 18

By: Douglas Heise

Notary Public [Signature]

My Commission Expires 05-01-2022



Bureau of Land Management  
Arizona State Office  
[www.blm.gov/az](http://www.blm.gov/az)

No. of Claims:	<u>11</u>	x \$10 =	<u>110</u>
Check No.:	<u>LC</u>	Init.	<u>[Init]</u>
Receipt No.:	<u>4239699</u>		
For BLM Use Only			

**United States Department of the Interior**  
**Bureau of Land Management**  
DIV OF LANDS, MINRLS & ENERGY  
ONE N CENTRAL AVE  
PHOENIX, AZ 85004 -4427  
Phone: 602-417-9200

Receipt

No: 4239699

<b>Transaction #:</b> 4355104	
<b>Date of Transaction:</b> 08/20/2018	
<b>CUSTOMER:</b>	
	DOUGLAS HEISE 7908 E PALM LN MESA, AZ 85207-9770 US

LINE #	QTY	DESCRIPTION	REMARKS	UNIT PRICE	TOTAL
1	1.00	LOCATABLE MINERALS / MINING CLAIMS- NOT NEW-UNADJUD, ONE AUTH NO. ONLY / MINING CLAIM MONEY RECEIVED <b>CASES:</b> AMC60880/\$100.00	2018 POL & 2019 WAIV (10)	- n/a -	100.00
<b>TOTAL:</b>					<b>\$100.00</b>

PAYMENT INFORMATION				
NOTE: Items will appear on credit card statement as "Bureau of Land Mgmt CO".				
1	AMOUNT:	100.00	POSTMARKED:	N/A
	TYPE:	CREDIT CARD	RECEIVED:	08/20/2018
	NAME:	HEISE, DOUGLAS 7908 E PALM LN MESA AZ 85207-9770 US		
	CARD NO:	XXXXXXXXXXXX7925	AUTH CODE:	145689
	NAME ON CARD:	DOUGLAS R HEISE		
	SIGNATURE:			

REMARKS

This receipt was generated by the automated BLM Collections and Billing System and is a paper representation of a portion of the official electronic record contained therein.

UNITED STATES  
DEPARTMENT OF THE INTERIOR  
BUREAU OF LAND MANAGEMENT  
**MAINTENANCE FEE WAIVER CERTIFICATION**

FORM APPROVED  
OMB NO. 1004-0114  
Expires: January 31, 2020

SEE INSTRUCTIONS ON PAGE 2

1. This small miner waiver is filed for the assessment year beginning on September 1, 2018 and ending on September 1, 2019
2. The undersigned and all related parties owned ten or fewer mining claims, mill, or tunnel sites located and maintained on Federal lands in the United States of America on September 1, 2018.
3. The undersigned have performed the assessment work required by law for each mining claim listed prior to filing this waiver and understand that by filing this form, the undersigned must file an affidavit of assessment work with the Bureau of Land Management (BLM) by the December 30th following the filing of this waiver.
4. The undersigned understand that if the assessment work obligation has not yet come due under 30 U.S.C. 28 (for those claims in their first assessment year only), a notice of intent to hold reciting this condition must be recorded by the December 30th following the filing of this waiver.
5. The undersigned understand that mill and tunnel sites may also be listed on this waiver and be waived from payment of the maintenance fee, and that a notice of intent to hold for these sites is required to be filed with the BLM by the December 30th following the filing of this waiver.
6. The undersigned understand and acknowledge that pursuant to 43 U.S.C. 1212 and 18 U.S.C. 1001, the filing or recording of a false, fictitious, or fraudulent document with the BLM may result in a fine of up to \$250,000, a prison term not to exceed five years, or both.
7. The mining claims, mill or tunnel sites for which this waiver from payment of the maintenance fees is requested are:

CLAIM OR SITE NAME	BLM RECORDATION SERIAL NUMBER
1. Gold Chord # 1	AMC 60880 [913]
2. Gold Chord #2	AMC 60881
3. Evening Star # 1	AMC 60859
4. Evening Star # 2	AMC 60860
5. Evening Star # 7	AMC 60865
6. Evening Star # 8	AMC 60866
7. Evening Star # 9	AMC 60867
8. Evening Star # 10	AMC 60868
9. Evening Star # 12	AMC 163995
10. Evening Star # 19	AMC 164002


The owner(s) (claimants) of the above mining claims and sites are:

1005 Douglas Heise

(Owner's Name - Please Print)

7908 East Palm Lane

(Owner's Mailing Address)



(Owner's Signature)

Mesa

(City)

AZ

(State)

85207

(Zip Code)

(Owner's Name - Please Print)

(Owner's Signature)

(Owner's Mailing Address)

(City)

(State)

(Zip Code)

(Owner's Name - Please Print)

(Owner's Signature)

(Owner's Mailing Address)

(City)

(State)

(Zip Code)

(Owner's Name - Please Print)

(Owner's Signature)

(Owner's Mailing Address)

(City)

(State)

(Zip Code)

(Continued on page 2)

PHOENIX, ARIZONA

2018 AUG 20 P 12:52

RECEIVED BLM AZ STATE OFFICE

ENTERED SEP 12 2018



When Recorded Return Document to:  
Doug Heise

7908 E Palm Ln  
Mesa AZ 85207

☐ Check here is this is a change of address.

Telephone: \_\_\_\_\_

E-mail address: \_\_\_\_\_

60859

163995

### AFFIDAVIT OF PERFORMANCE OF ANNUAL WORK

1. State of Arizona, County of Maricopa ss:

2. I (Name) Doug Heise

3. Reside at (Address) 7908 E. Palm Ln.

City Mesa County Maricopa

BLM  
Date  
Stamp

RECEIVED  
MARICOPA STATE OFFICE  
2017 AUG 21 P 2:50  
PHOENIX, ARIZONA

State AZ Zip 85207 being duly sworn, depose and say that I am a citizen of the United States, more than eighteen years of age, and that all of the facts set forth in this affidavit, subject to the provisions and penalties of 18 U.S.C. 1001 pertaining to the filing of false, fictitious, or fraudulent statements with the United States, are true and correct according to the best of my knowledge, information and belief.

4. Owner's name and address (If not shown in Items 1-3 above). \_\_\_\_\_

5. That I am personally acquainted with the mining claim(s). The work and improvements were made by and at the expense of the owner(s) of said claim(s). Said contiguous group of claims, listed on this document, are situated in the

Bighorn (optional) Mining District; Maricopa County, Arizona.


Line No.	AMC NUMBER	CLAIM/SITE NAME	COUNTY RECORDER DATA (If available)	TWP	RNG	SEC
1	60880	Gold Chord # 1	Doc 15643	4 N	9 W	18
2	60881	Gold Chord # 2	Doc 15643	4 N	9 W	18
3	60859	Evening Star # 1	Doc 15802	4 N	9 W	18
4	60860	Evening Star # 2	Doc 15802	4 N	9 W	18
5	60865	Evening Star # 7	Doc 15802	4 N	9 W	18
6	60866	Evening Star # 8	Doc 15802	4 N	9 W	18

Form: MCF108

Revised July 2014

Page 1 of 2

ENTERED  
AUG 22 2017  
BY: RAM



7	60867	Evening Star # 9	Doc 15802	4 N	9 W	18
8	60868	Evening Star # 10	Doc 15802	4 N	9 W	18
9	163995	Evening Star # 12	Doc 15802	4 N	9 W	7
10	164002	Evening Star # 19	Doc 15802	4 N	9 W	7

6. That between the dates starting at 12 o'clock noon on September 1, 20 16 and ending at 12 o'clock noon on September 1, 20 17 at least \$ \$ 155 ea dollars worth of work and improvements were done and performed upon said claim(s) or upon one or more of a contiguous group of claims for the benefit of all, wholly or partly outside of a contiguous group of claims for the benefit of all, not including the location work.

7. That the following persons were employed to perform the work and improvements described herein: \_\_\_\_\_

Doug Heise and others.

8. That the work and improvements performed were: Geologic mapping sampling and testing


9. Dated: 8/21/17 Signature: [Signature]

SUBSCRIBED AND SWORN TO before me, a Notary Public, this 21 day of August 20 17

By: Douglas Heise

Notary Public Mary F. Anderson-Downey

My Commission Expires 01/20/2018



Bureau of Land Management  
Arizona State Office  
[www.blm.gov/az](http://www.blm.gov/az)

No. of Claims:	<u>10</u>	x \$10 =	<u>100.00</u>
Check No.:	<u>CC</u>	Init.	<u>EH</u>
Receipt No.:	<u>3947617</u>		
For BLM Use Only			

Form: MCF108  
Revised July 2014  
Page 2 of 2

**United States Department of the Interior**  
**Bureau of Land Management**  
DIV OF LANDS, MINRLS & ENERGY  
ONE N CENTRAL AVE  
PHOENIX, AZ 85004 -4427  
Phone: 602-417-9200

Receipt

No: 3947617

<b>Transaction #:</b> 4057334	
<b>Date of Transaction:</b> 08/21/2017	
<b>CUSTOMER:</b>	
	DOUGLAS HEISE 7908 E PALM LN MESA, AZ 85207-9770 US

LINE #	QTY	DESCRIPTION	REMARKS	UNIT PRICE	TOTAL
1	1.00	LOCATABLE MINERALS / MINING CLAIMS- NOT NEW-UNADJUD, ONE AUTH NO. ONLY / MINING CLAIM MONEY RECEIVED CASES: AMC60880/\$100.00	2017 POL & 2018 WAIV (10)	- n/a -	100.00
<b>TOTAL:</b>					<b>\$100.00</b>

PAYMENT INFORMATION				
NOTE: Items will appear on credit card statement as "Bureau of Land Mgmt CO".				
1	AMOUNT:	100.00	POSTMARKED:	N/A
	TYPE:	CREDIT CARD	RECEIVED:	08/21/2017
	NAME:	HEISE, DOUGLAS 7908 E PALM LN MESA AZ 85207-9770 US		
	CARD NO:	XXXXXXXXXXXX7925	AUTH CODE:	175839
	NAME ON CARD:	DOUGLAS R HEISE		
	EXPIRES:	03/2019		
	SIGNATURE:			

<b>REMARKS</b>

This receipt was generated by the automated BLM Collections and Billing System and is a paper representation of a portion of the official electronic record contained therein.



UNITED STATES  
DEPARTMENT OF THE INTERIOR  
BUREAU OF LAND MANAGEMENT  
**MAINTENANCE FEE WAIVER CERTIFICATION**

SEE INSTRUCTIONS ON PAGE 2

FORM APPROVED  
OMB NO. 1004-0114  
Expires: January 31, 2020

1. This small miner waiver is filed for the assessment year beginning on September 1, 2017 and ending on September 1, 2018.
2. The undersigned and all related parties owned ten or fewer mining claims, mill, or tunnel sites located and maintained on Federal lands in the United States of America on September 1, 2016 2017.
3. The undersigned have performed the assessment work required by law for each mining claim listed prior to filing this waiver and understand that by filing this form, the undersigned must file an affidavit of assessment work with the Bureau of Land Management (BLM) by the December 30th following the filing of this waiver.
4. The undersigned understand that if the assessment work obligation has not yet come due under 30 U.S.C. 28 (for those claims in their first assessment year only), a notice of intent to hold reciting this condition must be recorded by the December 30th following the filing of this waiver.
5. The undersigned understand that mill and tunnel sites may also be listed on this waiver and be waived from payment of the maintenance fee, and that a notice of intent to hold for these sites is required to be filed with the BLM by the December 30th following the filing of this waiver.
6. The undersigned understand and acknowledge that pursuant to 43 U.S.C. 1212 and 18 U.S.C. 1001, the filing or recording of a false, fictitious, or fraudulent document with the BLM may result in a fine of up to \$250,000, a prison term not to exceed five years, or both.
7. The mining claims, mill or tunnel sites for which this waiver from payment of the maintenance fees is requested are:

CLAIM OR SITE NAME	BLM RECORDATION SERIAL NUMBER
1. Gold Chord # 1	AMC 60880
2. Gold Chord #2	AMC 60881
3. Evening Star # 1	AMC 60859
4. Evening Star # 2	AMC 60860
5. Evening Star # 7	AMC 60865
6. Evening Star # 8	AMC 60866
7. Evening Star # 9	AMC 60867
8. Evening Star # 10	AMC 60868
9. Evening Star # 12	AMC 163995
10. Evening Star # 19	AMC 164002

The owner(s) (claimants) of the above mining claims and sites are:

Douglas Heise ✓

(Owner's Name - Please Print)

7908 East Palm Lane

(Owner's Mailing Address)

Mesa

(City)

AZ

(State)

85207

(Zip Code)

(Owner's Name - Please Print)

(Owner's Mailing Address)

(Owner's Signature)

(City)

(State)

(Zip Code)

(Owner's Name - Please Print)

(Owner's Mailing Address)

(Owner's Signature)

(City)

(State)

(Zip Code)

(Owner's Name - Please Print)

(Owner's Mailing Address)

(Owner's Signature)

(City)

(State)

(Zip Code)

(Continued on page 2)

NW CHECK  
10 count

UNITED STATES DEPARTMENT OF THE INTERIOR  
BUREAU OF LAND MANAGEMENT

MC NATIONWIDE CLAIMANT LISTING  
September 25, 2017

Cust	AZ	National
	CLAIMANT	Total
HEISE DOUGLAS R 7908 E PALM LN MESA, AZ 85207-9770	10	10

DEPARTMENT OF THE INTERIOR  
BUREAU OF LAND MANAGEMENT

## MINING CLAIMS

MC Customer Information - With Serial No. and Claim Name  
ACTIVE CLAIMS

Admin State: AZ

Geo State: AZ

HEISE DOUGLAS R  
7908 E PALM LN  
MESA, AZ 85207-9770

CUSTOMER ID: 2326708

<u>Serial No.</u>	<u>Claim Name/Number</u>	<u>Lead Serial No.</u>	<u>Disposition</u>
AMC163995	EVENING STAR #12	AMC163995 ✓	ACTIVE
AMC164002	EVENING STAR #19	AMC163995	ACTIVE
AMC60859	EVENING STAR #1	AMC60859 ✓	ACTIVE
AMC60860	EVENING STAR #2	AMC60859	ACTIVE
AMC60865	EVENING STAR #7	AMC60859	ACTIVE
AMC60866	EVENING STAR #8	AMC60859	ACTIVE
AMC60867	EVENING STAR #9	AMC60859	ACTIVE
AMC60868	EVENING STAR #10	AMC60859	ACTIVE
AMC60880	GOLD CHORD #1	AMC60859	ACTIVE
AMC60881	GOLD CHORD #2 ARISTA	AMC60859	ACTIVE

Number of ACTIVE cases: 10



60859  
1163995

When Recorded Return Document to:

Douglas Heise  
7908 E Palm Ln  
Mesa AZ 85207

☐ Check here if this is a change of address.

Telephone: \_\_\_\_\_

E-mail address: \_\_\_\_\_

# AFFIDAVIT OF PERFORMANCE OF ANNUAL WORK

1. State of Arizona, County of Maricopa ss: \_\_\_\_\_

2. I (Name) Douglas Heise

3. Reside at (Address) 7908 E Palm Ln

City Mesa County Maricopa

State AZ Zip 85207 being duly sworn, depose and say that I am a citizen of the United States, more than eighteen years of age, and that all of the facts set forth in this affidavit, subject to the provisions and penalties of 18 U.S.C. 1001 pertaining to the filing of false, fictitious, or fraudulent statements with the United States, are true and correct according to the best of my knowledge, information and belief.


4. Owner's name and address (If not shown in Items 1-3 above). \_\_\_\_\_

5. That I am personally acquainted with the mining claim(s). The work and improvements were made by and at the expense of the owner(s) of said claim(s). Said contiguous group of claims, listed on this document, are situated in the

Bighorn (optional) Mining District; Maricopa County, Arizona.

Line No.	AMC NUMBER	CLAIM/SITE NAME	COUNTY RECORDER DATA (If available)	TWP	RNG	SEC
1	60880	Gold Chord #1	Doc 15643	4N	9W	18
2	60881	Gold Chord #2	Doc 15643	4N	9W	18
3	60859	Evening Star #1	Doc 15802	4N	9W	18
4	60860	Evening Star #2	Doc 15802	4N	9W	18
5	60865	Evening Star #7	Doc 15802	4N	9W	18
6	60866	Evening Star #8	Doc 15802	4N	9W	18

Form: MCF108  
Revised Jan. 2006  
Page 1 of 2



RECEIVED  
BLM AZ STATE OFFICE

2016 AUG 25 P 12:08  
PHOENIX, ARIZONA

BLM  
Date  
Stamp

7	60867	Evening star # 9	Doc 15802	4 N	9 W	18
8	60868	Evening star # 10	Doc 15802	4 N	9 W	18
9	163995	Evening star # 12	Doc 15802	4 N	9 W	7
10	164002	Evening star # 19	Doc 15802	4 N	9 W	7

6. That between the dates starting at 12 o'clock noon on September 1, 20 15 and ending at 12 o'clock noon on September 1, 20 16 at least \$ 155.00 dollars worth of work and improvements were done and performed upon said claim(s) or upon one or more of a contiguous group of claims for the benefit of all, wholly or partly outside of a contiguous group of claims for the benefit of all, not including the location work.

7. That the following persons were employed to perform the work and improvements described herein: \_\_\_\_\_

Douglas Heise and others

8. That the work and improvements performed were: Road work, geo survey, Testing  
Sampling


9. Dated: 8/23/16 Signature: [Signature]

SUBSCRIBED AND SWORN TO before me, a Notary Public, this 25 day of August 20 16

By: Douglas Heise

Notary Public Michael Richardson

My Commission Expires 9-10-18

 Michael Richardson  
Notary Public  
Maricopa County, Arizona  
My Comm. Expires 09-10-18

Bureau of Land Management  
Arizona State Office  
[www.az.blm.gov](http://www.az.blm.gov)

No. of Claims: 10 x \$10 = 100.00  
Check No.: CAPD Init. PER  
Receipt No.: 3640959  
For BLM Use Only

Form: MCF108  
Revised Jan. 2006  
Page 2 of 2

**United States Department of the Interior**  
**Bureau of Land Management**  
 DIV OF LANDS, MINRLS & ENERGY  
 ONE N CENTRAL AVE  
 PHOENIX, AZ 85004 -4427  
 Phone: 602-417-9200

Receipt

No: 3640959


<b>Transaction #:</b> 3744905	
<b>Date of Transaction:</b> 08/25/2016	
<b>CUSTOMER:</b>	
DOUGLAS HEISE 7908 E PALM LN MESA, AZ 85207-9770 US	

LINE #	QTY	DESCRIPTION	REMARKS	UNIT PRICE	TOTAL
1	1.00	LOCATABLE MINERALS / MINING CLAIMS-NOT NEW-UNADJUD, ONE AUTH NO. ONLY / MINING CLAIM MONEY RECEIVED CASES: AMC60880/\$100.00	2016 AFFADAVIT/10 AND 2017 WAIVER	- n/a -	100.00
<b>TOTAL:</b>					<b>\$100.00</b>

PAYMENT INFORMATION			
NOTE: Items will appear on credit card statement as "Bureau of Land Mgmt CO".			
1	AMOUNT:	100.00	POSTMARKED: N/A
	TYPE:	CREDIT CARD	RECEIVED: 08/25/2016
	NAME:	HEISE, DOUGLAS 7908 E PALM LN MESA AZ 85207-9770 US	
	CARD NO:	XXXXXXXXXXXX7925	AUTH CODE: 120884
	NAME ON CARD:	DOUGLAS R WEISE	
	EXPIRES:	03/2019	
	SIGNATURE:		

REMARKS

This receipt was generated by the automated BLM Collections and Billing System and is a paper representation of a portion of the official electronic record contained therein.





UNITED STATES  
DEPARTMENT OF THE INTERIOR  
BUREAU OF LAND MANAGEMENT

416

MAINTENANCE FEE WAIVER CERTIFICATION

FORM APPROVED  
OMB NO. 1004-0114  
Expires: October 31, 2016

SEE INSTRUCTIONS ON PAGE 2

60859 163995

1. This small miner waiver is filed for the assessment year beginning on September 1, 2016 and ending on September 1, 2017.
2. The undersigned and all related parties owned ten or fewer mining claims, mill, or tunnel sites located and maintained on Federal lands in the United States of America on September 1, 2016.
3. The undersigned have performed the assessment work required by law for each mining claim listed prior to filing this waiver and understand that by filing this form, the undersigned must file an affidavit of assessment work with the Bureau of Land Management (BLM) by the December 30th following the filing of this waiver.
4. The undersigned understand that if the assessment work obligation has not yet come due under 30 U.S.C. 28 (for those claims in their first assessment year only), a notice of intent to hold reciting this condition must be recorded by the December 30th following the filing of this waiver.
5. The undersigned understand that mill and tunnel sites may also be listed on this waiver and be waived from payment of the maintenance fee, and that a notice of intent to hold for these sites is required to be filed with the BLM by the December 30th following the filing of this waiver.
6. The undersigned understand and acknowledge that pursuant to 43 U.S.C. 1212 and 18 U.S.C. 1001, the filing or recording of a false, fictitious, or fraudulent document with the BLM may result in a fine of up to \$250,000, a prison term not to exceed five years, or both.
7. The mining claims, mill or tunnel sites for which this waiver from payment of the maintenance fees is requested are:

CLAIM OR SITE NAME	BLM RECORDATION SERIAL NUMBER
1. Gold Chord # 1	AMC 60880
2. Gold Chord # 2	AMC 60881
3. Evening Star # 1	AMC 60859
4. Evening Star # 2	AMC 60860
5. Evening Star # 7	AMC 60865
6. Evening Star # 8	AMC 60866
7. Evening Star # 9	AMC 60867
8. Evening Star # 10	AMC 60868
9. Evening Star # 12	AMC 163995
10. Evening Star # 19	AMC 164002


The owner(s) (claimants) of the above mining claims and sites are:

Douglas Heise

(Owner's Name - Please Print)

7908 E. Palm Ln

(Owner's Mailing Address)



(Owner's Signature)

Mesa

(City)

AZ

(State)

85207

(Zip Code)

(Owner's Name - Please Print)

(Owner's Mailing Address)

(City)

(State)

(Zip Code)

(Owner's Name - Please Print)

(Owner's Mailing Address)

(City)

(State)

(Zip Code)

(Owner's Name - Please Print)


(Owner's Mailing Address)

(City)

(State)

(Zip Code)

(Continued on page 2)







UNITED STATES  
DEPARTMENT OF THE INTERIOR  
BUREAU OF LAND MANAGEMENT

406

DEG

60859  
163995

MAINTENANCE FEE WAIVER CERTIFICATION

FORM APPROVED  
OMB NO. 1004-0114  
Expires: October 31, 2016

SEE INSTRUCTIONS ON PAGE 2

1. This small miner waiver is filed for the assessment year beginning on September 1, 2015 and ending on September 1, 2016.
2. The undersigned and all related parties owned ten or fewer mining claims, mill, or tunnel sites located and maintained on Federal lands in the United States of America on September 1, 2015.
3. The undersigned have performed the assessment work required by law for each mining claim listed prior to filing this waiver and understand that by filing this form, the undersigned must file an affidavit of assessment work with the Bureau of Land Management (BLM) by the December 30th following the filing of this waiver.
4. The undersigned understand that if the assessment work obligation has not yet come due under 30 U.S.C. 28 (for those claims in their first assessment year only), a notice of intent to hold reciting this condition must be recorded by the December 30th following the filing of this waiver.
5. The undersigned understand that mill and tunnel sites may also be listed on this waiver and be waived from payment of the maintenance fee, and that a notice of intent to hold for these sites is required to be filed with the BLM by the December 30th following the filing of this waiver.
6. The undersigned understand and acknowledge that pursuant to 43 U.S.C. 1212 and 18 U.S.C. 1001, the filing or recording of a false, fictitious, or fraudulent document with the BLM may result in a fine of up to \$250,000, a prison term not to exceed five years, or both.
7. The mining claims, mill or tunnel sites for which this waiver from payment of the maintenance fees is requested are:

CLAIM OR SITE NAME	BLM RECORDATION SERIAL NUMBER
1. Gold Chord # 1	AMC 60880 ✓
2. Gold Chord # 2	AMC 60881
3. Evening Star # 1	AMC 60859
4. Evening Star # 2	AMC 60860
5. Evening Star # 7	AMC 60865
6. Evening Star # 8	AMC 60866
7. Evening Star # 9	AMC 60867
8. Evening Star # 10	AMC 60868
9. Evening Star # 12	AMC 163995
10. Evening Star # 19	AMC 164002


The owner(s) (claimants) of the above mining claims and sites are:

Douglas Heise

(Owner's Name - Please Print)

7908 E. Palm Ln

(Owner's Mailing Address)



(Owner's Signature)

Mesa

(City)

AZ

(State)

85207

(Zip Code)

(Owner's Name - Please Print)

(Owner's Mailing Address)

(Owner's Signature)

(City)

(State)

(Zip Code)

(Owner's Name - Please Print)

(Owner's Mailing Address)

(Owner's Signature)

(City)

(State)

(Zip Code)

(Owner's Name - Please Print)

(Owner's Mailing Address)

(Owner's Signature)

(City)

(State)

(Zip Code)

(Continued on page 2)

BY: 

RECEIVED  
BLM AZ STATE OFFICE  
2015 AUG 20 4 11: 09  
PHOENIX, ARIZONA

NWV  
9/2/2015  
LN



60859  
163995

When Recorded Return Document to:

Douglas Heise  
7908 E Palm Ln  
Mesa AZ 85207

☐ Check here is this is a change of address.

Telephone: \_\_\_\_\_

E-mail address: \_\_\_\_\_

**AFFIDAVIT OF PERFORMANCE OF ANNUAL WORK**

1. State of Arizona, County of Maricopa ss:

2. I (Name) Douglas Heise

3. Reside at (Address) 7908 E Palm Ln

City Mesa County Maricopa

State AZ zip 85207 being duly sworn, depose and say that I am a citizen of the United States, more than eighteen years of age, and that all of the facts set forth in this affidavit, subject to the provisions and penalties of 18 U.S.C. 1001 pertaining to the filing of false, fictitious, or fraudulent statements with the United States, are true and correct according to the best of my knowledge, information and belief.

4. Owner's name and address (If not shown in Items 1-3 above). \_\_\_\_\_

5. That I am personally acquainted with the mining claim(s). The work and improvements were made by and at the expense of the owner(s) of said claim(s). Said contiguous group of claims, listed on this document, are situated in the

Bighorn (optional) Mining District; Maricopa County, Arizona.

Line No.	AMC NUMBER	CLAIM/SITE NAME	COUNTY RECORDER DATA (If available)	TWP	RNG	SEC
1	60880	Gold Chord #1	Doc 15643	4N	9W	18
2	60881	Gold Chord #2	Doc 15643	4N	9W	18
3	60859	Evening Star #1	Doc 15802	4N	9W	18
4	60860	Evening Star #2	Doc 15802	4N	9W	18
5	60865	Evening Star #7	Doc 15802	4N	9W	18
6	60866	Evening Star #8	Doc 15802	4N	9W	18

Form: MCF108  
Revised Jan. 2006  
Page 1 of 2

*Rm*

RECEIVED  
AZ STATE OFFICE  
2015 AUG 20 A 11:09  
PHOENIX, ARIZONA

BLM  
Date  
Stamp

BLM  
Date  
Stamp

2015 AUG 20 A 11:09  
PHOENIX, ARIZONA

RECEIVED  
AZ STATE OFFICE

7	60867	Evening star # 9	Doc 15802	4N	9W	18
8	60868	Evening star # 10	Doc 15802	4N	9W	18
9	163995	Evening star # 12	Doc 15802	4N	9W	7
10	164002	Evening star # 19	Doc 15802	4N	9W	7

6. That between the dates starting at 12 o'clock noon on September 1, 20 14 and ending at 12 o'clock noon on September 1, 20 15 at least \$ 155.00 dollars worth of work and improvements were done and performed upon said claim(s) or upon one or more of a contiguous group of claims for the benefit of all, wholly or partly outside of a contiguous group of claims for the benefit of all, not including the location work.

7. That the following persons were employed to perform the work and improvements described herein: Douglas Heise and others

8. That the work and improvements performed were: Sampling, Testing, Geo Survey, Securing, and road work for access


9. Dated: 8/20/15 Signature: [Signature]

SUBSCRIBED AND SWORN TO before me, a Notary Public, this 20 day of August 20 15

By: Ashley R McLarrin

Notary Public Ashley R McLarrin

My Commission Expires 12-08-2016



Bureau of Land Management  
Arizona State Office  
[www.az.blm.gov](http://www.az.blm.gov)

No. of Claims: 10 x \$10 = 100.00  
Check No.: CC Init. ELG  
Receipt No.: 3372030  
For BLM Use Only

**United States Department of the Interior**  
**Bureau of Land Management**  
 LANDS/RECREATION & PLANNING  
 ONE N CENTRAL AVE  
 PHOENIX, AZ 85004 -2203  
 Phone: 602-417-9200

Receipt

No:

3372030

<b>Transaction #:</b> 3470214	
<b>Date of Transaction:</b> 08/20/2015	
<b>CUSTOMER:</b>	
DOUGLAS HEISE 7908 E PALM LN MESA, AZ 85207-9770 US	

LINE #	QTY	DESCRIPTION	REMARKS	UNIT PRICE	TOTAL
1	1.00	LOCATABLE MINERALS / MINING CLAIMS- NOT NEW-UNADJUD, ONE AUTH NO. ONLY / MINING CLAIM MONEY RECEIVED CASES: AMC60880/\$100.00	2016 WAIV & 2015 POL (10)	- n/a -	100.00
<b>TOTAL:</b>					<b>\$100.00</b>

PAYMENT INFORMATION			
NOTE: Items will appear on credit card statement as "Bureau of Land Mgmt CO".			
1	AMOUNT:	100.00	POSTMARKED: N/A
	TYPE:	CREDIT CARD	RECEIVED: 08/20/2015
	NAME:	HEISE, DOUGLAS 7908 E PALM LN MESA AZ 85207-9770 US	
	CARD NO:	XXXXXXXXXXXX7925	AUTH CODE: 181026
	NAME ON CARD:	DOUGLAS R HEISE	
	EXPIRES:	03/2019	
	SIGNATURE:		

REMARKS

This receipt was generated by the automated BLM Collections and Billing System and is a paper representation of a portion of the official electronic record contained therein.



UNITED STATES  
DEPARTMENT OF THE INTERIOR  
BUREAU OF LAND MANAGEMENT

MAINTENANCE FEE WAIVER CERTIFICATION

SEE INSTRUCTIONS ON PAGE 2

*[Handwritten signature]*

163995  
FORM APPROVED  
OMB NO. 1004-0114  
Expires: October 31, 2016  
60859

1. This small miner waiver is filed for the assessment year beginning on September 1, 2014 and ending on September 1, 2015.
2. The undersigned and all related parties owned ten or fewer mining claims, mill, or tunnel sites located and maintained on Federal lands in the United States of America on September 1, 2014.
3. The undersigned have performed the assessment work required by law for each mining claim listed prior to filing this waiver and understand that by filing this form, the undersigned must file an affidavit of assessment work with the Bureau of Land Management (BLM) by the December 30th following the filing of this waiver.
4. The undersigned understand that if the assessment work obligation has not yet come due under 30 U.S.C. 28 (for those claims in their first assessment year only), a notice of intent to hold reciting this condition must be recorded by the December 30th following the filing of this waiver.
5. The undersigned understand that mill and tunnel sites may also be listed on this waiver and be waived from payment of the maintenance fee, and that a notice of intent to hold for these sites is required to be filed with the BLM by the December 30th following the filing of this waiver.
6. The undersigned understand and acknowledge that pursuant to 43 U.S.C. 1212 and 18 U.S.C. 1001, the filing or recording of a false, fictitious, or fraudulent document with the BLM may result in a fine of up to \$250,000, a prison term not to exceed five years, or both.
7. The mining claims, mill or tunnel sites for which this waiver from payment of the maintenance fees is requested are:

CLAIM OR SITE NAME	BLM RECORDATION SERIAL NUMBER
1. Gold Chord # 1	✓ AMC 60880
2. Gold Chord # 2	AMC 60881
3. Evening Star # 1	AMC 60859
4. Evening Star # 2	AMC 60860
5. Evening Star # 7	AMC 60865
6. Evening Star # 8	AMC 60866
7. Evening Star # 9	AMC 60867
8. Evening Star # 10	AMC 60868
9. Evening Star # 12	AMC 163995
10. Evening Star # 19	AMC 164002

The owner(s) (claimants) of the above mining claims and sites are:

Douglas Heise

(Owner's Name - Please Print)

7908 E. Palm Ln

(Owner's Mailing Address)

*[Handwritten signature]*  
(Owner's Signature)

Mesa

(City)

AZ

(State)

85207

(Zip Code)

(Owner's Name - Please Print)

(Owner's Signature)

(Owner's Mailing Address)

(City)

(State)

(Zip Code)

(Owner's Name - Please Print)

(Owner's Signature)

(Owner's Mailing Address)

(City)

(State)

(Zip Code)

(Owner's Name - Please Print)

(Owner's Signature)

(Owner's Mailing Address)

(City)

(State)

(Zip Code)

(Continued on page 2)

ENTERED  
SEP 11 2014  
BY: *[Handwritten signature]*

22-9-18-14

RECEIVED  
BLM AZ STATE OFFICE  
2014 AUG 19 P 1:40  
PHOENIX, ARIZONA

RECEIVED  
BLM AZ STATE OFFICE

2014 AUG 19 P 1:40

PHOENIX, ARIZONA

PHOENIX, ARIZONA

2014 AUG 19 P 1:40

BLM CIVIL SERVICE  
RECEIVED

AMC 60859  
163995

When Recorded Return Document to:

Douglas Heise  
7908 E Palm Ln  
Mesa AZ 85207

☐ Check here if this is a change of address.

Telephone: \_\_\_\_\_

E-mail address: \_\_\_\_\_

**AFFIDAVIT OF PERFORMANCE OF ANNUAL WORK**

1. State of Arizona, County of Maricopa SS: \_\_\_\_\_

2. I (Name) Douglas Heise

3. Reside at (Address) 7908 E Palm Ln

City Mesa County Maricopa

State AZ Zip 85207 being duly sworn, depose and say that I am a citizen of the United States, more than eighteen years of age, and that all of the facts set forth in this affidavit, subject to the provisions and penalties of 18 U.S.C. 1001 pertaining to the filing of false, fictitious, or fraudulent statements with the United States, are true and correct according to the best of my knowledge, information and belief.

4. Owner's name and address (If not shown in Items 1-3 above). \_\_\_\_\_

5. That I am personally acquainted with the mining claim(s). The work and improvements were made by and at the expense of the owner(s) of said claim(s). Said contiguous group of claims, listed on this document, are situated in the

Bighorn (optional) Mining District; Maricopa County, Arizona.

Line No.	AMC NUMBER	CLAIM/SITE NAME	COUNTY RECORDER DATA (If available)	TWP	RNG	SEC
1	60880	Gold Chord #1	Doc 15643	4N	9W	18
2	60881	Gold Chord #2	Doc 15643	4N	9W	18
3	60859	Evening Star #1	Doc 15802	4N	9W	18
4	60860	Evening Star #2	Doc 15802	4N	9W	18
5	60865	Evening Star #7	Doc 15802	4N	9W	18
6	60866	Evening Star #8	Doc 15802	4N	9W	18

Form: MCF108

Revised Jan. 2006

Page 1 of 2

**ENTERED**  
**AUG 20 2014**  
BY: RAM



60859  
163995

AFFIDAVIT OF PERFORMANCE OF ANNUAL WORK – page 2

RECEIVED AZ STATE OFFICE 2014 AUG 19 P 1:40 PHOENIX, ARIZONA	BLM Date Stamp
---	----------------------

7	60867	Evening star # 9	Doc 15802	4N	9W	18
8	60868	Evening star # 10	Doc 15802	4N	9W	18
9	163995	Evening star # 12	Doc 15802	4N	9W	7
10	164002	Evening star # 19	Doc 15802	4N	9W	7

6. That between the dates starting at 12 o'clock noon on September 1, 20 13 and ending at 12 o'clock noon on September 1, 20 14 at least \$ 155 ea dollars worth of work and improvements were done and performed upon said claim(s) or upon one or more of a contiguous group of claims for the benefit of all, wholly or partly outside of a contiguous group of claims for the benefit of all, not including the location work.

7. That the following persons were employed to perform the work and improvements described herein: Douglas Heise and others

8. That the work and improvements performed were: Road maint, access, sampling, mapping, testing, and geological survey work


9. Dated: 8/19/14 Signature: [Signature]

SUBSCRIBED AND SWORN TO before me, a Notary Public, this 19<sup>th</sup> day of August 20 14

By: Douglas R. Heise

Notary Public [Signature]

My Commission Expires 12/8/2017




Bureau of Land Management  
Arizona State Office  
[www.az.blm.gov](http://www.az.blm.gov)

No. of Claims:	<u>10</u>	x \$10 =	<u>100</u>
Check No.:	<u>6355</u>	Init.	<u>[Initialed]</u>
Receipt No.:	<u>3105782</u>		
For BLM Use Only			

Form: MCF108  
Revised Jan. 2006  
Page 2 of 2

United States Department of the Interior  
Bureau of Land Management  
LANDS/RECREATION & PLANNING  
ONE N CENTRAL AVE  
PHOENIX, AZ 85004 -2203  
Phone: 602-417-9200



Receipt

No: 3105782

<b>Transaction #:</b> 3197437	
<b>Date of Transaction:</b> 08/19/2014	
<b>CUSTOMER:</b>	
	DOUGLAS HEISE 7908 E PALM LN MESA, AZ 85207-9770 US

LINE #	QTY	DESCRIPTION	REMARKS	UNIT PRICE	TOTAL
1	1.00	LOCATABLE MINERALS / MINING CLAIMS- NOT NEW-UNADJUD, ONE AUTH NO. ONLY / MINING CLAIM MONEY RECEIVED <b>CASES: AMC60880/\$100.00</b>	POL 2014/10 WAV	- n/a -	100.00
<b>TOTAL:</b>					<b>\$100.00</b>

PAYMENT INFORMATION				
1	AMOUNT:	100.00	POSTMARKED:	N/A
	TYPE:	CHECK	RECEIVED:	08/19/2014
	CHECK NO:	6555		
	NAME:	HEISE, DOUGLAS 7908 E PALM LN MESA AZ 85207-9770 US		

REMARKS

This receipt was generated by the automated BLM Collections and Billing System and is a paper representation of a portion of the official electronic record contained therein.

UNITED STATES  
DEPARTMENT OF THE INTERIOR  
BUREAU OF LAND MANAGEMENT

**MAINTENANCE FEE WAIVER CERTIFICATION**

SEE INSTRUCTIONS ON PAGE 2

355 FORM APPROVED  
OMB NO. 1004-0114  
Expires: August 31, 2013  
60859 163995


1. This small miner waiver is filed for the assessment year beginning on September 1, 2013 and ending on September 1, 2014
2. The undersigned and all related parties owned ten or fewer mining claims, mill, or tunnel sites located and maintained on Federal lands in the United States of America on September 1, 2013.
3. The undersigned have performed the assessment work required by law for each mining claim listed prior to filing this waiver and understand that by filing this form, an affidavit of assessment work must be recorded by the December 30th following the filing of this waiver.
4. The undersigned understand that if the assessment work obligation has not yet come due under 30 U.S.C. 28 (for those claims in their first assessment year only), a notice of intent to hold reciting this condition must be recorded by the December 30th following the filing of this waiver.
5. The undersigned understand that mill and tunnel sites may also be listed upon this waiver and be waived from payment of the maintenance fee, and that a notice of intent to hold for these sites is required to be recorded by the December 30th immediately following the filing of this waiver.
6. The undersigned understand and acknowledge that pursuant to 43 U.S.C. 1212 and 18 U.S.C. 1001, the filing or recording of a false, fictitious, or fraudulent document with the Bureau of Land Management may result in a fine of up to \$250,000, a prison term not to exceed five years, or both.
7. The mining claims, mill or tunnel sites for which this waiver from payment of the maintenance fees is requested are:

CLAIM OR SITE NAME	BLM RECORDATION SERIAL NUMBER
1. Gold Chord # 1	✓ AMC 60880
2. Gold Chord # 2	AMC 60881
3. Evening Star # 1	AMC 60859
4. Evening Star # 2	AMC 60860
5. Evening Star # 7	AMC 60865
6. Evening Star # 8	AMC 60866
7. Evening Star # 9	AMC 60867
8. Evening Star # 10	AMC 60868
9. Evening Star # 12	AMC 163995
10. Evening Star # 19	AMC 164002

The owner(s) (claimants) of the above mining claims and sites are:

Douglas Heise

(Owner's Name - Please Print)

  
(Owner's Signature)

7908 E Palm Ln.

(Street or P.O. Box)

Mesa

Az

85207

(City)

(State)

(Zip Code)

(Owner's Name - Please Print)

(Owner's Signature)

(Street or P.O. Box)

(City)

(State)

(Zip Code)

(Owner's Name - Please Print)

(Owner's Signature)

(Street or P.O. Box)

(City)

(State)

(Zip Code)

ENTERED  
SEP 18 2013  
BY: RZ

RECEIVED  
BLM AZ STATE OFFICE  
2013 AUG 19 A 11:48  
PHOENIX, ARIZONA



RECEIVED  
BLM AZ STATE OFFICE

2013 AUG 19 A 11:48

PHOENIX, ARIZONA

When Recorded Return Document to:

Douglas Heise  
7908 E Palm Ln  
Mesa AZ 85207

☐ Check here if this is a change of address.

Telephone: \_\_\_\_\_

E-mail address: \_\_\_\_\_

# AFFIDAVIT OF PERFORMANCE OF ANNUAL WORK

1. State of Arizona, County of Maricopa ss:

2. I (Name) Douglas Heise

3. Reside at (Address) 7908 E Palm Ln

City Mesa County Maricopa

State AZ zip 85207 being duly sworn, depose and say that I am a citizen of the United States, more than eighteen years of age, and that all of the facts set forth in this affidavit, subject to the provisions and penalties of 18 U.S.C. 1001 pertaining to the filing of false, fictitious, or fraudulent statements with the United States, are true and correct according to the best of my knowledge, information and belief.

4. Owner's name and address (If not shown in Items 1-3 above), \_\_\_\_\_

5. That I am personally acquainted with the mining claim(s). The work and improvements were made by and at the expense of the owner(s) of said claim(s). Said contiguous group of claims, listed on this document, are situated in the


Big Horn (optional) Mining District; Maricopa County, Arizona.

Line No.	AMC NUMBER	CLAIM/SITE NAME	COUNTY RECORDER DATA (If available)	TWP	RNG	SEC
1	60880	Gold Chord #1	Doc 15643	4N	9W	18
2	60881	Gold Chord #2	Doc 15643	4N	9W	18
3	60859	Evening Star #1	Doc 15802	4N	9W	18
4	60860	Evening Star #2	Doc 15802	4N	9W	18
5	60865	Evening Star #7	Doc 15802	4N	9W	18
6	60866	Evening Star #8	Doc 15802	4N	9W	18

Form: MCF108

Revised Jan. 2006

Page 1 of 2



RECEIVED  
BLM AZ STATE OFFICE

2013 AUG 19 A 11:48

BLM  
Date PHOENIX, ARIZONA  
Stamp

7	60867	Evening star # 9	Doc 15802	4N	9W	18
8	60868	Evening star # 10	Doc 15802	4N	9W	18
9	163995	Evening star # 12	Doc 15802	4N	9W	7
10	164002	Evening star # 19	Doc 15802	4N	9W	7

6. That between the dates starting at 12 o'clock noon on September 1, 20 12 and ending at 12 o'clock noon on September 1, 20 13 at least \$ 14000 dollars worth of work and improvements were done and performed upon said claim(s) or upon one or more of a contiguous group of claims for the benefit of all, wholly or partly outside of a contiguous group of claims for the benefit of all, not including the location work.

7. That the following persons were employed to perform the work and improvements described herein: \_\_\_\_\_

Douglas Heise and others

8. That the work and improvements performed were: Access and road maint, Sampling, Mapping, Testing and Geologic Survey work

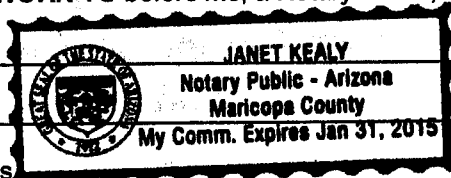
9. Dated: 8/18/13 Signature: \_\_\_\_\_

SUBSCRIBED AND SWORN TO before me, a Notary Public, this 19 day of AUG 20 13

By: \_\_\_\_\_

Notary Public \_\_\_\_\_

My Commission Expires \_\_\_\_\_



Janet Kealy  
Janet Kealy  
1-31-15

Bureau of Land Management  
Arizona State Office  
[www.az.blm.gov](http://www.az.blm.gov)

No. of Claims: 10 x \$10 = 100  
Check No.: 6578 Init. JK  
Receipt No.: 2858692  
For BLM Use Only

Form: MCF108  
Revised Jan. 2006  
Page 2 of 2



United States Department of the Interior  
Bureau of Land Management  
LANDS/RECREATION & PLANNING  
ONE N CENTRAL AVE  
PHOENIX, AZ 85004 -2203  
Phone: 602-417-9200

Receipt

No:

2858692

Transaction #: 2944527

Date of Transaction: 08/19/2013

CUSTOMER:

DOUGLAS HEISE  
7908 E PALM LN  
MESA, AZ 85207-9770 US

LINE #	QTY	DESCRIPTION	REMARKS	UNIT PRICE	TOTAL
1	1.00	LOCATABLE MINERALS / MINING CLAIMS-NOT NEW- UNADJUD, ONE AUTH NO. ONLY / MINING CLAIM MONEY RECEIVED CASES: AMC60880/\$100.00	POL 2013/10 WAV	- n/a -	100.00
TOTAL:					\$100.00

PAYMENT INFORMATION			
1	AMOUNT:	100.00	POSTMARKED: N/A
	TYPE:	CHECK	RECEIVED: 08/19/2013
	CHECK NO:	6528	
	NAME:	HEISE, DOUGLAS 7908 E PALM LN MESA AZ 85207-9770 US	

REMARKS

This receipt was generated by the automated BLM Collections and Billing System and is a paper representation of a portion of the official electronic record contained therein.

UNITED STATES  
DEPARTMENT OF THE INTERIOR  
BUREAU OF LAND MANAGEMENT

MAINTENANCE FEE WAIVER CERTIFICATION

SEE INSTRUCTIONS ON PAGE 2

FORM APPROVED  
OMB NO. 1004-0114  
Expires: August 31, 2013

399

60859

163995

1. This small miner waiver is filed for the assessment year beginning on September 1, 2012 and ending on September 1, 2013.
2. The undersigned and all related parties owned ten or fewer mining claims, mill, or tunnel sites located and maintained on Federal lands in the United States of America on September 1, 2012.
3. The undersigned have performed the assessment work required by law for each mining claim listed prior to filing this waiver and understand that by filing this form, an affidavit of assessment work must be recorded by the December 30th following the filing of this waiver.
4. The undersigned understand that if the assessment work obligation has not yet come due under 30 U.S.C. 28 (for those claims in their first assessment year only), a notice of intent to hold reciting this condition must be recorded by the December 30th following the filing of this waiver.
5. The undersigned understand that mill and tunnel sites may also be listed upon this waiver and be waived from payment of the maintenance fee, and that a notice of intent to hold for these sites is required to be recorded by the December 30th immediately following the filing of this waiver.
6. The undersigned understand and acknowledge that pursuant to 43 U.S.C. 1212 and 18 U.S.C. 1001, the filing or recording of a false, fictitious, or fraudulent document with the Bureau of Land Management may result in a fine of up to \$250,000, a prison term not to exceed five years, or both.
7. The mining claims, mill or tunnel sites for which this waiver from payment of the maintenance fees is requested are:

CLAIM OR SITE NAME	BLM RECORDATION SERIAL NUMBER
1. Gold Chord # 1	AMC 60880
2. Gold Chord # 2	AMC 60881
3. Evening Star # 1	AMC 60859
4. Evening Star # 2	AMC 60860
5. Evening Star # 7	AMC 60865
6. Evening Star # 8	AMC 60866
7. Evening Star # 9	AMC 60867
8. Evening Star # 10	AMC 60868
9. Evening Star # 12	AMC 163995
10. Evening Star # 19	AMC 164002

The owner(s) (claimants) of the above mining claims and sites are:

Douglas Heise

(Owner's Name - Please Print)

7908 E Palm Ln.

(Street or P.O. Box)

Mesa

AZ

85207

(City)

(State)

(Zip Code)

(Owner's Name - Please Print)

(Street or P.O. Box)

(City)

(State)

(Zip Code)

(Owner's Name - Please Print)

(Street or P.O. Box)

(City)

(State)

(Zip Code)

(Continued on page 2)

(Owner's Signature)

(Owner's Signature)

(Owner's Signature)


RECEIVED  
BLM AZ STATE OFFICE  
2012 AUG 22 A 11:13  
PHOENIX, ARIZONA

ENTERED IN COMPUTER

RE 9.14.12

14-00000

14-00000 14-00000 14-00000



14-00000 14-00000 14-00000



When Recorded Return Document:

Douglas Heise  
7908 E Palm Ln  
Mesa AZ 85207

☐ Check here if this is a change of address.

Telephone: \_\_\_\_\_

E-mail address: \_\_\_\_\_

# AFFIDAVIT OF PERFORMANCE OF ANNUAL WORK

1. State of Arizona, County of Maricopa ss:

2. I (Name) Douglas Heise

3. Reside at (Address) 7908 E Palm Ln

City Mesa County Maricopa


State AZ Zip 85207 being duly sworn, depose and say that I am a citizen of the United States, more than eighteen years of age, and that all of the facts set forth in this affidavit, subject to the provisions and penalties of 18 U.S.C. 1001 pertaining to the filing of false, fictitious, or fraudulent statements with the United States, are true and correct according to the best of my knowledge, information and belief.


4. Owner's name and address (If not shown in Items 1-3 above). \_\_\_\_\_

5. That I am personally acquainted with the mining claim(s). The work and improvements were made by and at the expense of the owner(s) of said claim(s). Said contiguous group of claims, listed on this document, are situated in the

Big Horn (optional) Mining District; Maricopa County, Arizona.

Line No.	AMC NUMBER	CLAIM/SITE NAME	COUNTY RECORDER DATA (If available)	TWP	RNG	SEC
1	60880	Gold Chord #1	Doc 15643	4N	9W	18
2	60881	Gold Chord #2	Doc 15643	4N	9W	18
3	60859	Evening Star #1	Doc 15802	4N	9W	18
4	60860	Evening Star #2	Doc 15802	4N	9W	18
5	60865	Evening Star #7	Doc 15802	4N	9W	18
6	60866	Evening Star #8	Doc 15802	4N	9W	18





7	60867	Evening Star #9	Doc 15802	4N	9W	18
8	60868	Evening Star #10	Doc 15802	4N	9W	18
9	163995	Evening Star #12	Doc 15802	4N	9W	7
10	164002	Evening Star #19	Doc 15802	4N	9W	7

6. That between the dates starting at 12 o'clock noon on September 1, 20 11 and ending at 12 o'clock noon on September 1, 20 12 at least \$ 140 ea dollars worth of work and improvements were done and performed upon said claim(s) or upon one or more of a contiguous group of claims for the benefit of all, wholly or partly outside of a contiguous group of claims for the benefit of all, not including the location work.

7. That the following persons were employed to perform the work and improvements described herein: \_\_\_\_\_

Douglas Heise

8. That the work and improvements performed were: Sampling + mapping, Access + road repair, Geological survey work

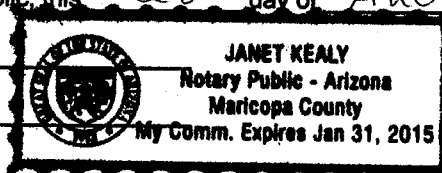
9. Dated: 8/20/12 Signature: \_\_\_\_\_

SUBSCRIBED AND SWORN TO before me, a Notary Public, this 20 day of AUG 20 12

By: Janet Kealy

Notary Public Janet Kealy

My Commission Expires 1-31-15



Bureau of Land Management  
Arizona State Office  
[www.az.blm.gov](http://www.az.blm.gov)

No. of Claims: 10 x \$10 = 100  
Check No.: 6493 Init. JKL  
Receipt No.: 2637132  
For BLM Use Only

Form: MCF108  
Revised Jan. 2006  
Page 2 of 2

This form is available from the Arizona Department of Mines & Mineral Resources and may be reproduced.

United States Department of the Interior

Bureau of Land Management

LANDS/RECREATION & PLANNING

ONE N CENTRAL AVE

PHOENIX, AZ 85004 -2203

Phone: 602-417-9200

Receipt

No:

2637132

<b>Transaction #:</b> 2717734	
<b>Date of Transaction:</b> 08/22/2012	
<b>CUSTOMER:</b>	
	DOUGLAS HEISE 7908 E PALM LN MESA, AZ 85207-9770 US

LINE #	QTY	DESCRIPTION	REMARKS	UNIT PRICE	TOTAL
1	1.00	LOCATABLE MINERALS / MINING CLAIMS-NOT NEW-UNADJUD, ONE AUTH NO. ONLY / MINING CLAIM MONEY RECEIVED CASES: AMC60880/\$100.00	POL 2012/10 WAV	- n/a -	100.00
<b>TOTAL:</b>					<b>\$100.00</b>

PAYMENT INFORMATION			
1	AMOUNT:	100.00	POSTMARKED: N/A
	TYPE:	CHECK	RECEIVED: 08/22/2012
	CHECK NO:	6493	
	NAME:	HEISE, DOUGLAS 7908 E PALM LN MESA AZ 85207-9770 US	

<b>REMARKS</b>

This receipt was generated by the automated BLM Collections and Billing System and is a paper representation of a portion of the official electronic record contained therein.



UNITED STATES  
DEPARTMENT OF THE INTERIOR  
BUREAU OF LAND MANAGEMENT

**MAINTENANCE FEE WAIVER CERTIFICATION**

SEE INSTRUCTIONS ON PAGE 2

FORM APPROVED  
OMB NO. 1004-0114

Expires: August 31, 2013

AMC 163995  
AMC 60859

1. This small miner waiver is filed for the assessment year beginning on September 1, 2011 and ending on September 1, 2012.
2. The undersigned and all related parties owned ten or fewer mining claims, mill, or tunnel sites located and maintained on Federal lands in the United States of America on September 1, 2011.
3. The undersigned have performed the assessment work required by law for each mining claim listed prior to filing this waiver and understand that by filing this form, an affidavit of assessment work must be recorded by the December 30th following the filing of this waiver.
4. The undersigned understand that if the assessment work obligation has not yet come due under 30 U.S.C. 28 (for those claims in their first assessment year only), a notice of intent to hold reciting this condition must be recorded by the December 30th following the filing of this waiver.
5. The undersigned understand that mill and tunnel sites may also be listed upon this waiver and be waived from payment of the maintenance fee, and that a notice of intent to hold for these sites is required to be recorded by the December 30th immediately following the filing of this waiver.
6. The undersigned understand and acknowledge that pursuant to 43 U.S.C. 1212 and 18 U.S.C. 1001, the filing or recording of a false, fictitious, or fraudulent document with the Bureau of Land Management may result in a fine of up to \$250,000, a prison term not to exceed five years, or both.
7. The mining claims, mill or tunnel sites for which this waiver from payment of the maintenance fees is requested are:

CLAIM OR SITE NAME	BLM RECORDATION SERIAL NUMBER
1. GOLD CHORD # 1	AMC 60880
2. GOLD CHORD # 2	AMC 60881
3. EVENING STAR # 1	AMC 60859
4. EVENING STAR # 2	AMC 60860
5. EVENING STAR # 7	AMC 60865
6. EVENING STAR # 8	AMC 60866
7. EVENING STAR # 9	AMC 60867
8. EVENING STAR # 10	AMC 60868
9. EVENING STAR # 12	AMC 163995
10. EVENING STAR # 19	AMC 164002

The owner(s) (claimants) of the above mining claims and sites are:

Douglas Richard Heise

(Owner's Name - Please Print)

7908 E Palm Ln

(Street or P.O. Box)

Mesa

(City)

AZ

(State)

85207

(Zip Code)

(Owner's Name - Please Print)

(Street or P.O. Box)

(City)

(State)

(Zip Code)

(Owner's Name - Please Print)

(Street or P.O. Box)

(City)

(State)

(Zip Code)

(Continued on page 2)

  
(Owner's Signature)

(Owner's Signature)

(Owner's Signature)

ENTERED IN COMPUTER

RE 8-30-11

10/30

RECEIVED  
BLM AZ STATE OFFICE  
2011 AUG 24 P 2:18  
PHOENIX, ARIZONA

415

When Recorded Return Document to:

Douglas Heise  
7908 E Palm Ln  
Mesa AZ 85207

☐ Check here is this is a change of address.

Telephone: \_\_\_\_\_

E-mail address: \_\_\_\_\_

### AFFIDAVIT OF PERFORMANCE OF ANNUAL WORK

1. State of Arizona, County of Maricopa ss: \_\_\_\_\_

2. I (Name) Douglas R. Heise

3. Reside at (Address) 7908 E Palm Ln

City Mesa County Maricopa

State AZ Zip 85207 being duly sworn, depose and say that I am a citizen of the United States, more than eighteen years of age, and that all of the facts set forth in this affidavit, subject to the provisions and penalties of 18 U.S.C. 1001 pertaining to the filing of false, fictitious, or fraudulent statements with the United States, are true and correct according to the best of my knowledge, information and belief.

4. Owner's name and address (If not shown in Items 1-3 above). \_\_\_\_\_

5. That I am personally acquainted with the mining claim(s). The work and improvements were made by and at the expense of the owner(s) of said claim(s). Said contiguous group of claims, listed on this document, are situated in the

Big Horn (optional) Mining District; Maricopa County, Arizona.

Line No.	AMC NUMBER	CLAIM/SITE NAME	COUNTY RECORDER DATA (If available)	TWP	RNG	SEC
1	60880	Gold chord #1	Doc 15643	4N	9W	18
2	60881	Gold Chord #2	Doc 15643	4N	9W	18
3	60859	Evening Star #1	Doc 15802	4N	9W	18
4	60860	Evening Star #2	Doc 15802	4N	9W	18
5	60865	Evening Star #7	Doc 15802	4N	9W	18
6	60866	Evening Star #8	Doc 15802	4N	9W	18

Form: MCF108

Revised Jan. 2006


Page 1 of 2

ENTERED IN COMPUTER

RS 8-30-11

BLM  
Date  
Stamp

RECEIVED  
MARICOPA STATE OFFICE  
2011 AUG 24 P 2:18  
PHOENIX, ARIZONA



7	60867	Evening Star #9	Doc 15802	T4N	R9W	18
8	60868	Evening Star #10	Doc 15802	T4N	R9W	18
9	163995	Evening Star #12	Doc 15802	T4N	R9W	7
10	164002	Evening Star #19	Doc 15802	T4N	R9W	7

6. That between the dates starting at 12 o'clock noon on September 1, 20 10 and ending at 12 o'clock noon on September 1, 20 11 at least \$ 140 dollars worth of work and improvements were done and performed upon said claim(s) or upon one or more of a contiguous group of claims for the benefit of all, wholly or partly outside of a contiguous group of claims for the benefit of all, not including the location work.

7. That the following persons were employed to perform the work and improvements described herein: \_\_\_\_\_

Douglas Heise ET AL

8. That the work and improvements performed were: Fencing + securing, road repair and Maint, Mapping + Sampling

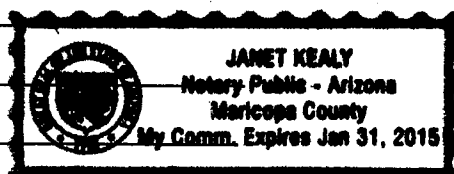
9. Dated: 8/18/11 Signature: [Signature]

SUBSCRIBED AND SWORN TO before me, a Notary Public, this 19<sup>th</sup> day of AUG 20 11

By: Janet Kealy

Notary Public \_\_\_\_\_

My Commission Expires 1-31-2015



Bureau of Land Management  
Arizona State Office  
[www.az.blm.gov](http://www.az.blm.gov)

No. of Claims: 10 x \$10 = 100<sup>00</sup>

Check No.: 6446 Init. SC

Receipt No.: 2414310

For BLM Use Only



**United States Department of the Interior**  
**Bureau of Land Management**  
LANDS/RECREATION & PLANNING  
ONE N CENTRAL AVE  
PHOENIX, AZ 85004 -2203  
Phone: 602-417-9200

Receipt

No: 2414310

**Transaction #:** 2489674

**Date of Transaction:** 08/24/2011

**CUSTOMER:**

DOUGLAS HEISE  
7908 E PALM LN  
MESA, AZ 85207-9770 US

LINE #	QTY	DESCRIPTION	REMARKS	UNIT PRICE	TOTAL
1	1.00	LOCATABLE MINERALS / MINING CLAIMS-NOT NEW-UNADJUD, ONE AUTH NO. ONLY / MINING CLAIM MONEY RECEIVED CASES: AMC60880/\$100.00	WAIVER & POL (10)	- n/a -	100.00
<b>TOTAL:</b>					<b>\$100.00</b>

**PAYMENT INFORMATION**

1	AMOUNT:	100.00	POSTMARKED:	N/A
	TYPE:	CHECK	RECEIVED:	08/24/2011
	CHECK NO:	6446		
	NAME:	HEISE, DOUGLAS 7908 E PALM LN MESA AZ 85207-9770 US		

**REMARKS**

This receipt was generated by the automated BLM Collections and Billing System and is a paper representation of a portion of the official electronic record contained therein.

UNITED STATES DEPARTMENT OF THE INTERIOR  
BUREAU OF LAND MANAGEMENT

431

AMC 60859

FORM APPROVED  
OMB NO. 1004-0114  
Expires: February 28, 2010

**MAINTENANCE FEE WAIVER CERTIFICATION**

**SEE INSTRUCTIONS ON REVERSE**

AMC 163995

1. This small miner waiver is filed for the assessment year beginning at noon on September 1, 2010, and ending at noon on September 1, 2011.
2. The undersigned and all related parties owned ten or fewer mining claims, mill, or tunnel sites located and maintained on Federal lands in the United States of America on September 1, 2010.
3. The undersigned have performed the assessment work **required by law** for each mining claim listed **prior to filing this waiver** and understand that by filing this form; an affidavit of assessment work **must** be recorded by the December 30th following the filing of this waiver.
4. The undersigned understand that if the assessment work obligation has not yet come due under 30 U.S.C. 28 (for those claims in their first assessment year only); a notice of intent to hold reciting this condition **must** be recorded by the December 30th following the filing of this waiver.
5. The undersigned understand that mill and tunnel sites may also be listed upon this waiver and be waived from payment of the maintenance fee; and that a notice of intent to hold for these sites is required to be recorded by the December 30th immediately following the filing of this waiver.
6. The undersigned understand and acknowledge that pursuant to 43 U.S.C. 1212 and 18 U.S.C. 1001; the filing or recording of a false, fictitious, or fraudulent document with the Bureau of Land Management may result in a fine of up to \$250,000, a prison term not to exceed five years, or both.
7. The mining claims, mill or tunnel sites for which this waiver from payment of the maintenance fees is requested are:

CLAIM OR SITE NAME	BLM RECORDATION SERIAL NUMBER
1. SEE ATTACHED LIST	✓ SEE ATTACHED LIST
2.	
3.	
4.	
5.	
6.	
7.	
8.	
9.	
10.	

The owner(s) (claimants) of the above mining claims and sites are:

RICHARD HEISE  
(Owner's Name - Please Print)

*Richard Heise*  
(Owner's Signature)

7908 E PALM LN.  
(Street or P.O. Box)

MESA AZ 85207  
(City) (State) (Zip Code)

\_\_\_\_\_  
(Owner's Name - Please Print)

\_\_\_\_\_  
(Street or P.O. Box)

\_\_\_\_\_  
(City) (State) (Zip Code)

\_\_\_\_\_  
(Owner's Name - Please Print)

\_\_\_\_\_  
(Street or P.O. Box)

\_\_\_\_\_  
(City) (State) (Zip Code)

(Continued on page 2)

RECEIVED  
BLM AZ STATE OFFICE  
2010 AUG 25 A 10:47  
PHOENIX, ARIZONA

\_\_\_\_\_  
(Owner's Signature)

\_\_\_\_\_  
(Owner's Signature)

RE 9/15/10

10/5c

	Claim Name	BLM S/N	Township	Range	Sec	Docket #	Page
1	✓ GOLD CHORD # 1	AMC 60880	T4N	R9W	18	15643	668 thru 727
2	GOLD CHORD # 2	AMC 60881	T4N	R9W	18	15643	668 thru 727
3	EVENING STAR # 1	AMC 60859	T4N	R9W	18	15802	331 thru 398
4	EVENING STAR # 2	AMC 60860	T4N	R9W	18	15802	331 thru 398
5	EVENING STAR # 7	AMC 60865	T4N	R9W	18	15802	331 thru 398
6	EVENING STAR # 8	AMC 60866	T4N	R9W	18	15802	331 thru 398
7	EVENING STAR # 9	AMC 60867	T4N	R9W	18	15802	331 thru 398
8	EVENING STAR # 10	AMC 60868	T4N	R9W	18	15802	331 thru 398
9	EVENING STAR # 12	AMC 163995	T4N	R9W	7	15802	331 thru 398
10	EVENING STAR # 19	AMC 164002	T4N	R9W	7	15802	331 thru 398

RECEIVED  
 BLM AZ STATE OFFICE  
 2010 AUG 25 A 10:47  
 PHOENIX, ARIZONA



When Recorded Return Document to:

D. R. Heise  
7408 E Palm Ln  
Mesa AZ 85207

☐ Check here if this is a change of address.

Telephone: \_\_\_\_\_

E-mail address: \_\_\_\_\_

**AFFIDAVIT OF PERFORMANCE OF ANNUAL WORK**

1. State of Arizona, County of Maricopa ss:

2. I (Name) D. R. Heise

3. Reside at (Address) 7408 E Palm Ln

City Mesa County Maricopa

State AZ Zip 85207 being duly sworn, depose and say that I am a citizen of the United States, more than eighteen years of age, and that all of the facts set forth in this affidavit, subject to the provisions and penalties of 18 U.S.C. 1001 pertaining to the filing of false, fictitious, or fraudulent statements with the United States, are true and correct according to the best of my knowledge, information and belief.

4. Owner's name and address (If not shown in Items 1-3 above). \_\_\_\_\_

5. That I am personally acquainted with the mining claim(s). The work and improvements were made by and at the expense of the owner(s) of said claim(s). Said contiguous group of claims, listed on this document, are situated in the

\_\_\_\_\_ (optional) Mining District; \_\_\_\_\_ County, Arizona.

Line No.	AMC NUMBER	CLAIM/SITE NAME	COUNTY RECORDER DATA (If available)	TWP	RNG	SEC
1						
2	See	Attached	List			
3						
4						
5						
6						

Form: MCF108  
Revised Jan. 2006  
Page 1 of 2

RS 9/15/10

RECEIVED BLM AZ STATE OFFICE	2010 AUG 25 A 10:47 PHOENIX, ARIZONA	BLM Date Stamp
---------------------------------	---	----------------------

7						
8						
9						
10						

6. That between the dates starting at 12 o'clock noon on September 1, 20 09 and ending at 12 o'clock noon on September 1, 20 10 at least \$ 140 dollars worth of work and improvements were done and performed upon said claim(s) or upon one or more of a contiguous group of claims for the benefit of all, wholly or partly outside of a contiguous group of claims for the benefit of all, not including the location work.

7. That the following persons were employed to perform the work and improvements described herein: Douglas Richard Heise, Jose Gama


8. That the work and improvements performed were: Sampling, mapping, road work + repair, fencing and securing.

9. Dated: 8/15/10 Signature: Douglas Richard Heise

SUBSCRIBED AND SWORN TO before me, a Notary Public, this 15<sup>th</sup> day of August 20 10

By: Susan R. Garner  
Notary Public

My Commission Expires 8-19-2010



Bureau of Land Management  
Arizona State Office  
[www.az.blm.gov](http://www.az.blm.gov)

No. of Claims:	<u>10</u>	x \$10 =	<u>100.00</u>
Check No.:	<u>6389</u>	Init.	<u>SC</u>
Receipt No.:	<u>2199897</u>		
For BLM Use Only			

	Claim Name	BLM S/N	Township	Range	Sec	Docket #	Page
<del>1</del>	GOLD CHORD # 1	AMC 60880	T4N	R9W	18	15643	668 thru 727
<del>2</del>	GOLD CHORD # 2	AMC 60881	T4N	R9W	18	15643	668 thru 727
<del>3</del>	EVENING STAR # 1	AMC 60859	T4N	R9W	18	15802	331 thru 398
<del>4</del>	EVENING STAR # 2	AMC 60860	T4N	R9W	18	15802	331 thru 398
<del>5</del>	EVENING STAR # 7	AMC 60865	T4N	R9W	18	15802	331 thru 398
<del>6</del>	EVENING STAR # 8	AMC 60866	T4N	R9W	18	15802	331 thru 398
<del>7</del>	EVENING STAR # 9	AMC 60867	T4N	R9W	18	15802	331 thru 398
<del>8</del>	EVENING STAR # 10	AMC 60868	T4N	R9W	18	15802	331 thru 398
9	EVENING STAR # 12	AMC 163995	T4N	R9W	7	15802	331 thru 398
10	EVENING STAR # 19	AMC 164002	T4N	R9W	7	15802	331 thru 398

PHOENIX, ARIZONA

2010 AUG 25 A 10:47

RECEIVED  
BLM AZ STATE OFFICE

10/5C



United States Department of the Interior  
Bureau of Land Management  
LANDS/RECREATION & PLANNING  
ONE N CENTRAL AVE  
PHOENIX, AZ 85004 -2203  
Phone:

Receipt

No:

2199897

Transaction #: 2269819

Date of Transaction: 08/25/2010

CUSTOMER: DOUGLAS HEISE  
7908 E PALM LN  
MESA, AZ 85207-9770 US

LINE #	QTY	DESCRIPTION	REMARKS	UNIT PRICE	TOTAL
1	1.00	LOCATABLE MINERALS / MINING CLAIMS-NOT NEW-UNADJUD, ONE AUTH NO. ONLY / MINING CLAIM MONEY RECEIVED CASES: AMC60880/\$100.00	WAIVER & POL (10)	- n/a -	100.00
TOTAL:					\$100.00

PAYMENT INFORMATION

1	AMOUNT:	100.00	POSTMARKED:	N/A
	TYPE:	CHECK	RECEIVED:	08/25/2010
	CHECK NO:	6389		
	NAME:	HEISE, DOUGLAS 7908 E PALM LN MESA AZ 85207-9770 US		

REMARKS

This receipt was generated by the automated BLM Collections and Billing System and is a paper representation of a portion of the official electronic record contained therein.

UNITED STATES DEPARTMENT OF THE INTERIOR  
BUREAU OF LAND MANAGEMENT

MAINTENANCE FEE WAIVER CERTIFICATION

SEE INSTRUCTIONS ON REVERSE

370

AMC 371752

FORM APPROVED  
OMB NO. 1004-0114  
Expires: February 28, 2010

AMC 369496

1. This small miner waiver is filed for the assessment year beginning at noon on September 1, 2009 and ending at noon on September 1, 2010.
2. The undersigned and all related parties owned ten or fewer mining claims, mill, or tunnel sites located and maintained on Federal lands in the United States of America on September 1, 2010.
3. The undersigned have performed the assessment work **required by law** for each mining claim listed **prior to filing this waiver** and understand that by filing this form; an affidavit of assessment work **must** be recorded by the December 30th following the filing of this waiver.
4. The undersigned understand that if the assessment work obligation has not yet come due under 30 U.S.C. 28 (for those claims in their first assessment year only); a notice of intent to hold reciting this condition **must** be recorded by the December 30th following the filing of this waiver.
5. The undersigned understand that mill and tunnel sites may also be listed upon this waiver and be waived from payment of the maintenance fee; and that a notice of intent to hold for these sites is required to be recorded by the December 30th immediately following the filing of this waiver.
6. The undersigned understand and acknowledge that pursuant to 43 U.S.C. 1212 and 18 U.S.C. 1001; the filing or recording of a false, fictitious, or fraudulent document with the Bureau of Land Management may result in a fine of up to \$250,000, a prison term not to exceed five years, or both.
7. The mining claims, mill or tunnel sites for which this waiver from payment of the maintenance fees is requested are:

CLAIM OR SITE NAME	BLM RECORDATION SERIAL NUMBER
1. <u>Amber Starlight</u>	<u>369 496</u>
2. <u>Emerald Promise</u>	<u>369 497</u>
3. <u>Jack Moonlight</u>	<u>369 498</u>
4. <u>Luz de Estrella</u>	<u>369 499</u>
5. <u>Manera de Luna</u>	<u>369 500</u>
6. <u>Overlook</u>	<u>369 501</u>
7. <u>Reward for Endurance</u>	<u>369 502</u>
8. <u>Sendero del Sol</u>	<u>369 503</u>
9. <u>Low Dome</u>	<u>371 752</u>
10.	<u></u>

The owner(s) (claimants) of the above mining claims and sites are:

Jason Cavett  
(Owner's Name - Please Print)  
1901 E. Apache Blvd, #354  
(Street or P.O. Box)  
Tempe AZ 85281  
(City) (State) (Zip Code)

J. Cavett  
(Owner's Signature)

Mike Tilton  
(Owner's Name - Please Print)  
1013 South 26th ST  
(Street or P.O. Box)  
Fort Dodge IA 50501  
(City) (State) (Zip Code)

Mike Tilton  
(Owner's Signature)

\_\_\_\_\_  
(Owner's Name - Please Print)  
\_\_\_\_\_  
(Street or P.O. Box)  
\_\_\_\_\_  
(City) (State) (Zip Code)

\_\_\_\_\_  
(Owner's Signature)

(Continued on page 2)

RECEIVED  
BLM STATE OFFICE  
2010 AUG 23 P 1:12  
PHOENIX, ARIZONA

RE 9/14/2010

9/20

UNITED STATES  
DEPARTMENT OF THE INTERIOR  
BUREAU OF LAND MANAGEMENT

**MAINTENANCE FEE WAIVER CERTIFICATION**

SEE INSTRUCTIONS ON PAGE 2

260  
FORM APPROVED  
OMB NO. 1004-0114  
Expires: February 28, 2010  
AMC 163995  
AMC 60859

1. This small miner waiver is filed for the assessment year beginning at noon on September 1, 2009 and ending at noon on September 1, 2010.
2. The undersigned and all related parties owned ten or fewer mining claims, mill, or tunnel sites located and maintained on Federal lands in the United States of America on September 1, \_\_\_\_\_.
3. The undersigned have performed the assessment work required by law for each mining claim listed prior to filing this waiver and understand that by filing this form; an affidavit of assessment work must be recorded by the December 30th following the filing of this waiver.
4. The undersigned understand that if the assessment work obligation has not yet come due under 30 U.S.C. 28 (for those claims in their first assessment year only); a notice of intent to hold reciting this condition must be recorded by the December 30th following the filing of this waiver.
5. The undersigned understand that mill and tunnel sites may also be listed upon this waiver and be waived from payment of the maintenance fee; and that a notice of intent to hold for these sites is required to be recorded by the December 30th immediately following the filing of this waiver.
6. The undersigned understand and acknowledge that pursuant to 43 U.S.C. 1212 and 18 U.S.C. 1001; the filing or recording of a false, fictitious, or fraudulent document with the Bureau of Land Management may result in a fine of up to \$250,000, a prison term not to exceed five years, or both.
7. The mining claims, mill or tunnel sites for which this waiver from payment of the maintenance fees is requested are:

CLAIM OR SITE NAME	BLM RECORDATION SERIAL NUMBER
1. SEE ATTACHED LIST	SEE ATTACHED LIST
2.	
3.	
4.	
5.	
6.	
7.	
8.	
9.	
10.	

The owner(s) (claimants) of the above mining claims and sites are:

RICHARD HEISE

(Owner's Name - Please Print)

7908 E PALM LN

(Street or P.O. Box)

MESA

(City)

AZ

(State)

85207

(Zip Code)

(Owner's Name - Please Print)

(Street or P.O. Box)

(City)

(State)

(Zip Code)

(Owner's Name - Please Print)

(Street or P.O. Box)

(City)

(State)

(Zip Code)

(Continued on page 2)

*Richard Heise*  
(Owner's Signature)

(Owner's Signature)

(Owner's Signature)

RECEIVED  
BLM AZ STATE OFFICE  
2009 AUG 26 A 10:22  
PHOENIX, ARIZONA

ENTERED IN COMPUTER

RE 9/28/09

	Claim Name	BLM S/N	Township	Range	Sec	Docket #	Page
1	GOLD CHORD # 1	AMC 60880	T4N	R9W	18	15643	668 thru 727
2	GOLD CHORD # 2	AMC 60881	T4N	R9W	18	15643	668 thru 727
3	EVENING STAR # 1	AMC 60859	T4N	R9W	18	15802	331 thru 398
4	EVENING STAR # 2	AMC 60860	T4N	R9W	18	15802	331 thru 398
5	EVENING STAR # 7	AMC 60865	T4N	R9W	18	15802	331 thru 398
6	EVENING STAR # 8	AMC 60866	T4N	R9W	18	15802	331 thru 398
7	EVENING STAR # 9	AMC 60867	T4N	R9W	18	15802	331 thru 398
8	EVENING STAR # 10	AMC 60868	T4N	R9W	18	15802	331 thru 398
9	EVENING STAR # 12	AMC 163995	T4N	R9W	7	15802	331 thru 398
10	EVENING STAR # 19	AMC 164002	T4N	R9W	7	15802	331 thru 398

RECEIVED  
BLM AZ STATE OFFICE  
2009 AUG 26 A 10:22  
PHOENIX, ARIZONA

10/01/09



When Recorded Return Document to:

Douglas Richard Heise  
7908 E Palm Ln  
Mesa AZ 85207

☐ Check here if this is a change of address.

Telephone: 480-357-5544

E-mail address: \_\_\_\_\_

### AFFIDAVIT OF PERFORMANCE OF ANNUAL WORK

1. State of Arizona, County of Maricopa ss:

2. I (Name) D. R. Heise

3. Reside at (Address) 7908 E Palm Ln

City Mesa County Maricopa

State AZ Zip 85207 being duly sworn, depose and say that I am a citizen of the United States, more than eighteen years of age, and that all of the facts set forth in this affidavit, subject to the provisions and penalties of 18 U.S.C. 1001 pertaining to the filing of false, fictitious, or fraudulent statements with the United States, are true and correct according to the best of my knowledge, information and belief.

4. Owner's name and address (If not shown in Items 1-3 above). \_\_\_\_\_

5. That I am personally acquainted with the mining claim(s). The work and improvements were made by and at the expense of the owner(s) of said claim(s). Said contiguous group of claims, listed on this document, are situated in the

\_\_\_\_\_ (optional) Mining District; \_\_\_\_\_ County, Arizona.

Line No.	AMC NUMBER	CLAIM/SITE NAME	COUNTY RECORDER DATA (If available)	TWP	RNG	SEC
1						
2	<u>See</u>	<u>Attached</u>	<u>List</u>			
3						
4						
5						
6						

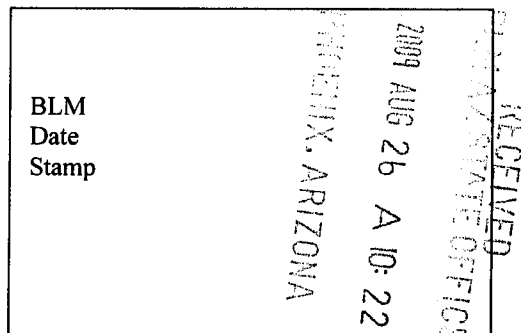
Form: MCF108

Revised Jan. 2006

Page 1 of 2

ENTERED IN COMPUTER

RE 9/28/09



7						
8						
9						
10						

6. That between the dates starting at 12 o'clock noon on September 1, 2008 and ending at 12 o'clock noon on September 1, 2009 at least \$ 125 dollars worth of work and improvements were done and performed upon said claim(s) or upon one or more of a contiguous group of claims for the benefit of all, wholly or partly outside of a contiguous group of claims for the benefit of all, not including the location work.

7. That the following persons were employed to perform the work and improvements described herein: Douglas Richard Heise, Michael Morley, Jose Gannon

8. That the work and improvements performed were: Road work, maint, sampling, mapping and fence repair

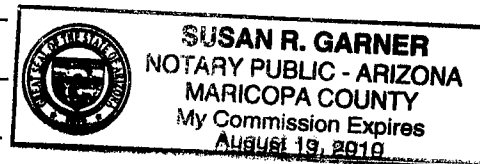
9. Dated: 8/25/09 Signature: Darlene Burtel Kenna P.R.

SUBSCRIBED AND SWORN TO before me, a Notary Public, this 25<sup>th</sup> day of August 2009

By: Susan R. Garner

Notary Public Susan R. Garner

My Commission Expires 8-19-2010



Bureau of Land Management  
Arizona State Office  
[www.az.blm.gov](http://www.az.blm.gov)

No. of Claims: 10 x \$10 = 100.00  
Check No.: 6353 Init. SC  
Receipt No.: 1987529  
For BLM Use Only

	Claim Name	BLM S/N	Township	Range	Sec	Docket #	Page
1	GOLD CHORD # 1	AMC 60880	T4N	R9W	18	15643	668 thru 727
2	GOLD CHORD # 2	AMC 60881	T4N	R9W	18	15643	668 thru 727
3	EVENING STAR # 1	AMC 60859	T4N	R9W	18	15802	331 thru 398
4	EVENING STAR # 2	AMC 60860	T4N	R9W	18	15802	331 thru 398
5	EVENING STAR # 7	AMC 60865	T4N	R9W	18	15802	331 thru 398
6	EVENING STAR # 8	AMC 60866	T4N	R9W	18	15802	331 thru 398
7	EVENING STAR # 9	AMC 60867	T4N	R9W	18	15802	331 thru 398
8	EVENING STAR # 10	AMC 60868	T4N	R9W	18	15802	331 thru 398
9	EVENING STAR # 12	AMC 163995	T4N	R9W	7	15802	331 thru 398
10	EVENING STAR # 19	AMC 164002	T4N	R9W	7	15802	331 thru 398

RECEIVED  
BLM AZ STATE OFFICE  
2009 AUG 26 A 10:22  
PHOENIX, ARIZONA

0/50

**United States Department of the Interior****Bureau of Land Management**

BUSINESS &amp; SUPPORT SVCS DIV

ONE N CENTRAL AVE SUITE 800

PHOENIX, AZ 85004 -4427

Phone: (602) 417-9200

Receipt

No:

1987529

**Transaction #:** 2051703**Date of Transaction:** 08/26/2009

<b>CUSTOMER:</b>	DOUGLAS HEISE 7908 E PALM LN MESA, AZ 85207-9770 US
------------------	---

LINE #	QTY	DESCRIPTION	REMARKS	UNIT PRICE	TOTAL
1	1.00	LOCATABLE MINERALS / MINING CLAIMS-NOT NEW-UNADJUD, ONE AUTH NO. ONLY / MINING CLAIM MONEY RECEIVED CASES: AMC60880/\$100.00	WAIVER & POL (10)	- n/a -	100.00
<b>TOTAL:</b>					<b>\$100.00</b>

**PAYMENT INFORMATION**

1	AMOUNT:	100.00	POSTMARKED:	N/A
	TYPE:	CHECK	RECEIVED:	08/26/2009
	CHECK NO:	6353		
	NAME:	HEISE, DOUGLAS 7908 E PALM LN MESA AZ 85207-9770 US		

**REMARKS**

This receipt was generated by the automated BLM Collections and Billing System and is a paper representation of a portion of the official electronic record contained therein.



FORM APPROVED  
OMB NO. 1004-0114  
Expires: February 28, 2010

AMC 60859

415

AMC 163995

D.

\_\_\_\_\_  
(City) (State) (Zip Code)

\_\_\_\_\_  
(City) (State) (Zip Code)

RZ 9/22/08

(Owner's Name - Please Print)

(Owner's Signature)

(Street or P.O. Box)

(City)

(State)

(Zip Code)

(Owner's Name - Please Print)

(Owner's Signature)

(Street or P.O. Box)

(City)

(State)

(Zip Code)

(Owner's Name - Please Print)

(Owner's Signature)

(Street or P.O. Box)

(City)

(State)

(Zip Code)

(Owner's Name - Please Print)

(Owner's Signature)

(Street or P.O. Box)

(City)

(State)

(Zip Code)

Title 18 U.S.C. Section 1001 and Title 43 U.S.C. Section 1212 makes it a crime for any person knowingly and willfully to make to any department or agency of the United States any false, fictitious or fraudulent statements or representations as to any matter within its jurisdiction.

#### INSTRUCTIONS

1. This certification is made under the provisions of §1744 of Title 43 and § 28-28k of Title 30 of the United States Code; and the regulations thereunder (43 CFR Part 3830).
2. The claimant(s) must fill in the dates in paragraph 1 for the beginning and ending of the assessment year for which this waiver is sought.
3. The claimant(s) must fill in the date in paragraph 2 for the beginning of the assessment year for which this waiver is sought.
4. All claim and site names and Bureau of Land Management (BLM) serial numbers must be listed for the mining claims, mill sites, and tunnel sites for which the waiver is sought.
5. All owners of the mining claims, mill sites, and tunnel sites and their addresses must be given.
6. This waiver form must be signed by all the claimants or their designated agent, in original form. If an agent is designated, a notarized designation of agent, signed by all of the claimants with proper address given, must be submitted with this waiver.
7. This form must be filed no later than September 1st for the upcoming assessment year in the BLM State Office where the mining claims or sites are recorded, or the waiver cannot be granted by the BLM. (Example: to obtain a waiver for the assessment year 2000, which begins at noon on September 1, 1999, you must qualify for and file for a waiver no later than September 1, 1999, in the proper BLM State Office).
8. For all mining claims which require assessment work, you must record an affidavit of labor on or before the December 30th immediately following the filing of this waiver. For all other mining claims or sites waived, you must record a notice of intent to hold on or before the December 30th immediately following the filing of this waiver.
9. Mill and tunnel sites may also be listed upon this waiver and be waived from payment of the maintenance fee. A notice of intent to hold for these sites is required to be filed by the December 30th following the filing of this waiver.

PHOENIX, ARIZONA  
2000 AUG 27 P 2:15  
RECEIVED  
BLM AZ STATE OFFICE

FOR OFFICIAL USE ONLY

	Claim Name	BLM S/N	Township	Range	Sec	Docket #	Page
1	GOLD CHORD # 1	AMC 60880	T4N	R9W	18	15643	668 thru 727
2	GOLD CHORD # 2	AMC 60881	T4N	R9W	18	15643	668 thru 727
3	EVENING STAR # 1	AMC 60859	T4N	R9W	18	15802	331 thru 398
4	EVENING STAR # 2	AMC 60860	T4N	R9W	18	15802	331 thru 398
5	EVENING STAR # 7	AMC 60865	T4N	R9W	18	15802	331 thru 398
6	EVENING STAR # 8	AMC 60866	T4N	R9W	18	15802	331 thru 398
7	EVENING STAR # 9	AMC 60867	T4N	R9W	18	15802	331 thru 398
8	EVENING STAR # 10	AMC 60868	T4N	R9W	18	15802	331 thru 398
9	EVENING STAR # 12	AMC 163995	T4N	R9W	7	15802	331 thru 398
10	EVENING STAR # 19	AMC 164002	T4N	R9W	7	15802	331 thru 398

RECEIVED  
 BLM AZ STATE OFFICE  
 2008 AUG 27 P 2:15  
 PHOENIX, ARIZONA

10/se

	Claim Name	BLM S/N	Township	Range	Sec	Docket #	Page
1	GOLD CHORD # 1	AMC 60880	T4N	R9W	18	15643	668 thru 727
2	GOLD CHORD # 2	AMC 60881	T4N	R9W	18	15643	668 thru 727
3	EVENING STAR # 1	AMC 60859	T4N	R9W	18	15802	331 thru 398
4	EVENING STAR # 2	AMC 60860	T4N	R9W	18	15802	331 thru 398
5	EVENING STAR # 7	AMC 60865	T4N	R9W	18	15802	331 thru 398
6	EVENING STAR # 8	AMC 60866	T4N	R9W	18	15802	331 thru 398
7	EVENING STAR # 9	AMC 60867	T4N	R9W	18	15802	331 thru 398
8	EVENING STAR # 10	AMC 60868	T4N	R9W	18	15802	331 thru 398
9	EVENING STAR # 12	AMC 163995	T4N	R9W	7	15802	331 thru 398
10	EVENING STAR # 19	AMC 164002	T4N	R9W	7	15802	331 thru 398

RECEIVED  
BLM AZ STATE OFFICE

2008 AUG 27 P 2:15

PHOENIX, ARIZONA

10/50



When Recorded Return Document to:

Douglas Heise  
7408 E Palm Ln  
Mesa AZ 85207

☒ Check here if this is a change of address.

Telephone: 480-357-5599

E-mail address: \_\_\_\_\_

### AFFIDAVIT OF PERFORMANCE OF ANNUAL WORK

1. State of Arizona, County of Maricopa ss:

2. I (Name) Richard Heise

3. Reside at (Address) 6636 E Thunderbird Rd

City Scottsdale County Maricopa


State AZ Zip 85254 being duly sworn, depose and say that I am a citizen of the United States, more than eighteen years of age, and that all of the facts set forth in this affidavit, subject to the provisions and penalties of 18 U.S.C. 1001 pertaining to the filing of false, fictitious, or fraudulent statements with the United States, are true and correct according to the best of my knowledge, information and belief.

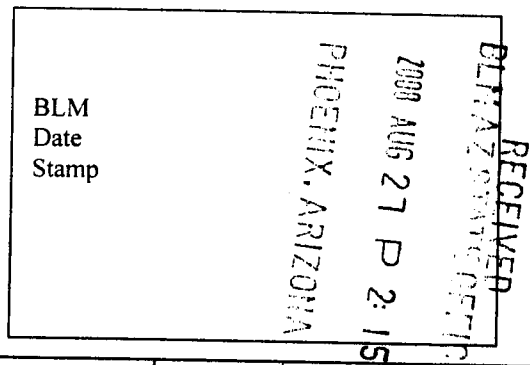
4. Owner's name and address (if not shown in Items 1-3 above). \_\_\_\_\_

5. That I am personally acquainted with the mining claim(s). The work and improvements were made by and at the expense of the owner(s) of said claim(s). Said contiguous group of claims, listed on this document, are situated in the

(optional) Mining District; Maricopa County, Arizona.

Line No.	AMC NUMBER	CLAIM/SITE NAME	COUNTY RECORDER DATA (If available)	TWP	RNG	SEC
1						
2	<u>See</u>	<u>ATTACHED</u>	<u>LIST</u>			
3						
4						
5						
6						





7	see	Attached	List			
8						
9						
10						

6. That between the dates starting at 12 o'clock noon on September 1, 2007 and ending at 12 o'clock noon on September 1, 2008 at least \$ 125 dollars worth of work and improvements were done and performed upon said claim(s) or upon one or more of a contiguous group of claims for the benefit of all, wholly or partly outside of a contiguous group of claims for the benefit of all, not including the location work.

7. That the following persons were employed to perform the work and improvements described herein: Douglas Heise, Richard Heise, Michael Macley

8. That the work and improvements performed were: Road work, Sampling + mapping, Clearing Debris.

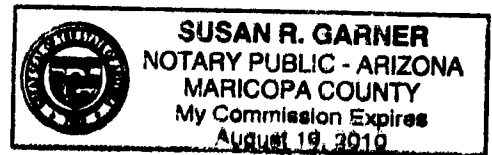
9. Dated: 12/27/07 Signature: Richard Heise by Douglas Heise his Attorney in fact

SUBSCRIBED AND SWORN TO before me, a Notary Public, this 27<sup>th</sup> day of December 2007

By: Douglas Heise - POA for Richard Heise

Notary Public Susan R. Garner

My Commission Expires 8-19-2010



Bureau of Land Management  
Arizona State Office  
[www.az.blm.gov](http://www.az.blm.gov)

No. of Claims:	<u>10</u>	x \$10 =	<u>100.00</u>
Check No.:	<u>6312</u>	Init.	<u>SC</u>
Receipt No.:	<u>1773023</u>		
For BLM Use Only			

Form: MCF108  
Revised Jan. 2006  
Page 2 of 2

**United States Department of the Interior****Bureau of Land Management**

BUSINESS &amp; SUPPORT SVCS DIV

ONE N CENTRAL AVE SUITE 800

PHOENIX, AZ 85004 -4427

Phone: (602) 417-9200

Receipt

No:

1773023

**Transaction #:** 1830750**Date of Transaction:** 08/27/2008

CUSTOMER:	DOUGLAS HEISE 7908 E PALM LN MESA, AZ 85207
-----------	---

LINE #	QTY	DESCRIPTION	REMARKS	UNIT PRICE	TOTAL
1	1.00	LOCATABLE MINERALS / MINING CLAIMS-NOT NEW-UNADJUD, ONE AUTH NO. ONLY / MINING CLAIM MONEY RECEIVED (455) CASES: AMC60880/\$100.00	POL WAVIER (10)	- n/a -	100.00
TOTAL:					\$100.00

## PAYMENT INFORMATION

1	AMOUNT:	\$100.00	POSTMARKED:	N/A
	TYPE:	CHECK	RECEIVED:	08/27/2008
	CHECK NO:	6312		
	NAME:	HEISE, DOUGLAS 7908 E PALM LN MESA AZ 85207		

## REMARKS

This receipt was generated by the automated BLM Collections and Billing System and is a paper representation of a portion of the official electronic record contained therein.

Amc 60859

163995

Form 3830-2  
(January 2004)UNITED STATES DEPARTMENT OF THE INTERIOR  
BUREAU OF LAND MANAGEMENT

## MAINTENANCE FEE WAIVER CERTIFICATION

SEE INSTRUCTIONS ON REVERSE

FORM APPROVED  
OMB NO. 1004-0114  
Expires: December 31, 2006

1. This small miner waiver is filed for the assessment year beginning at noon on September 1, 2007, and ending at noon on September 1, 2008.
2. The undersigned and all related parties owned ten or fewer mining claims, mill, or tunnel sites located and maintained on Federal lands in the United States of America on September 1, 2007.
3. The undersigned have performed the assessment work required by law for each mining claim listed prior to filing this waiver and understand that by filing this form, an affidavit of assessment work must be recorded by the December 30th following the filing of this waiver.
4. The undersigned understand that if the assessment work obligation has not yet come due under 30 U.S.C. 28 (for those claims in their first assessment year only); a notice of intent to hold reciting this condition must be recorded by the December 30th following the filing of this waiver.
5. The undersigned understand that mill and tunnel sites may also be listed upon this waiver and be waived from payment of the maintenance fee; and that a notice of intent to hold for these sites is required to be recorded by the December 30th immediately following the filing of this waiver.
6. The undersigned understand and acknowledge that pursuant to 43 U.S.C. 1212 and 18 U.S.C. 1001; the filing or recording of a false, fictitious, or fraudulent document with the Bureau of Land Management may result in a fine of up to \$250,000, a prison term not to exceed five years, or both.
7. The mining claims, mill or tunnel sites for which this waiver from payment of the maintenance fees is requested are:

CLAIM OR SITE NAME	BLM RECORDATION SERIAL NUMBER
1. SEE ATTACHED LIST	SEE ATTACHED LIST
2.	
3.	
4.	
5.	
6.	
7.	
8.	
9.	
10.	

The owner(s) (claimants) of the above mining claims and sites are:

RICHARD L. HEISE

(Owner's Name - Please Print)

Richard L. Heise

(Owner's Signature)

6636 E. Thunderbird Rd.

(Street or P.O. Box)

Scottsdale

(City)

AZ

(State)

85254

(Zip Code)

N/A

(Owner's Name - Please Print)

(Owner's Signature)

(Street or P.O. Box)

(City)

(State)

(Zip Code)

(Owner's Name - Please Print)

(Owner's Signature)

(Street or P.O. Box)

(City)

(State)

(Zip Code)

(Continued on page 2)

ENTERED INTO COMPUTER

9/24/07 AB

10/5c



(Owner's Name - Please Print)	(Owner's Signature)		
(Street or P.O. Box)	(City)	(State)	(Zip Code)
(Owner's Name - Please Print)	(Owner's Signature)		
(Street or P.O. Box)	(City)	(State)	(Zip Code)
(Owner's Name - Please Print)	(Owner's Signature)		
(Street or P.O. Box)	(City)	(State)	(Zip Code)
(Owner's Name - Please Print)	(Owner's Signature)		
(Street or P.O. Box)	(City)	(State)	(Zip Code)

## INSTRUCTIONS

1. This certification is made under the provisions of § 1744 of Title 43 and § 28-28k of Title 30 of the United States Code, and the regulations thereunder (43 CFR Part 3830).
2. The claimant(s) must fill in the dates in paragraph 1 for the beginning and ending of the assessment year for which this waiver is sought.
3. The claimant(s) must fill in the date in paragraph 2 for the beginning of the assessment year for which this waiver is sought.
4. All claim and site names and Bureau of Land Management (BLM) serial numbers must be listed for the mining claims, mill sites, and tunnel sites for which the waiver is sought.
5. All owners of the mining claims, mill sites, and tunnel sites and their addresses must be given.
6. This waiver form must be signed by all the claimants or their designated agent, in original form. If an agent is designated, a notarized designation of agent, signed by all of the claimants with proper address given, must be submitted with this waiver.
7. This form must be filed no later than September 1st for the upcoming assessment year in the BLM State Office where the mining claims or sites are recorded, or the waiver cannot be granted by the BLM. (Example: to obtain a waiver for the assessment year 2000, which begins at noon on September 1, 1999, you must qualify for and file for a waiver no later than September 1, 1999, in the proper BLM State Office).
8. For all mining claims which require assessment work, you must record an affidavit of labor on or before the December 30th immediately following the filing of this waiver. For all other mining claims or sites waived, you must record a notice of intent to hold on or before the December 30th immediately following the filing of this waiver.
9. Mill and tunnel sites may also be listed upon this waiver and be waived from payment of the maintenance fee. A notice of intent to hold for these sites is required to be filed by the December 30th following the filing of this waiver.

## NOTICE/BURDEN HOURS STATEMENT

The Privacy Act of 1974, as amended, and the regulation in 43 CFR 2.48(d) provide that you be furnished the following information in connection with the information required by this certification of waiver from rental fees.

**AUTHORITY:** 30 U.S.C. 28-28k; 43 U.S.C. 1201, 1457, 1740, and 1744; and 43 CFR 3830.

**PRINCIPLE PURPOSE:** This information is to be used to verify that the owner(s) (claimants) of a mining claim has complied with 30 U.S.C. 28f and is entitled to perform assessment work in lieu of paying the maintenance fee for the mining claims listed on this form.

**ROUTINE USE:** (1) Adjudication of the claimant(s) certification of waiver from paying the maintenance fee otherwise required by 30 U.S.C. 28f. (2) Disclosure may be made to appropriate Federal agencies when location is made within the agency's geographic area of responsibility. (3) Information from the record and/or the record will be transferred to the appropriate Federal, State, or local agency, or a member of the public in response to a specific request for pertinent information. (4) Information may also be provided to the Department of Justice or in a proceeding before a court or adjudicative body; or to Federal, State, local or foreign agencies when needed for enforcement of civil or criminal codes or applicable regulations concerning title rights upon the public land.

**EFFECT OF NOT PROVIDING INFORMATION:** Disclosure of this information is required by 30 U.S.C. 28f and 43 CFR Part 3830 for those qualified claimants wishing to take the small miner waiver allowed. Failure to supply the information required in this form to support the claimant's certification of waiver from payment of the otherwise required maintenance fees will result in the waiver being disallowed and the mining claims subject to forfeiture by BLM under 30 U.S.C. 28i.

The Paperwork Reduction Act of 1995 requires us to inform you that:

This information is being collected to allow the BLM to determine if you qualify for a waiver from the payment of \$100 per mining claim or site maintenance fee established in 30 U.S.C. 28f and the implementing regulations at 43 CFR 3830. A response to this request is required in accordance with the statute to obtain your benefit.

BLM would like you to know that you do not have to respond to this, or any other, Federal agency-sponsored information collection unless it displays a currently valid OMB control number.

Public reporting burden for this form is estimated to average 8 minutes (0.133 hours) per response, including time to review instructions, gathering and maintaining data, and completing and reviewing the form. Direct comments regarding this burden estimate, or any other aspect of this form, to the U.S. Department of the Interior, Bureau of Land Management, (1004-0114) Bureau Information Collection Clearance Officer (WO-630), Mail Stop 401 LS, 1849 C St., N.W., Washington, D.C. 20240.

NOZ FOR OFFICIAL USE ONLY

2007 AUG 29 P 2:09

B.L.M. AZ STATE OFFICE

ATTACHMENT TO :      **MAINTENANCE**      **FEE WAIVER**      **CERTIFICATION**

	Claim Name	BLM S/N	Township	Range	Sec	Docket #	Page
1	GOLD CHORD # 1	AMC 60880	T4N	R9W	18	15643	668 thru 727
2	GOLD CHORD # 2	AMC 60881	T4N	R9W	18	15643	668 thru 727
3	EVENING STAR # 1	AMC 60859	T4N	R9W	18	15802	331 thru 398
4	EVENING STAR # 2	AMC 60860	T4N	R9W	18	15802	331 thru 398
5	EVENING STAR # 7	AMC 60865	T4N	R9W	18	15802	331 thru 398
6	EVENING STAR # 8	AMC 60866	T4N	R9W	18	15802	331 thru 398
7	EVENING STAR # 9	AMC 60867	T4N	R9W	18	15802	331 thru 398
8	EVENING STAR # 10	AMC 60868	T4N	R9W	18	15802	331 thru 398
9	EVENING STAR # 12	AMC 163995	T4N	R9W	7	15802	331 thru 398
10	EVENING STAR # 19	AMC 164002	T4N	R9W	7	15802	331 thru 398

RECEIVED  
B.L.M. AZ STATE OFFICE  
2007 AUG 29 P 2:09  
PHOENIX, ARIZONA



When Recorded Return Document to:

RICHARD L. HEISE  
6636 E. THUNDERBIRD RD.  
SCOTTSDALE, AZ 85254

☐ Check here if this is a change of address.
Telephone: 480-951-9260

E-mail address: \_\_\_\_\_

## AFFIDAVIT OF PERFORMANCE OF ANNUAL WORK

1. State of Arizona, County of MARICOPA ss:2. I (Name) RICHARD L. HEISE3. Reside at (Address) 6636 E. THUNDERBIRD RD.City SCOTTSDALE County MARICOPA

State AZ Zip 85254 being duly sworn, depose and say that I am a citizen of the United States, more than eighteen years of age, and that all of the facts set forth in this affidavit, subject to the provisions and penalties of 18 U.S.C. 1001 pertaining to the filing of false, fictitious, or fraudulent statements with the United States, are true and correct according to the best of my knowledge, information and belief.

4. Owner's name and address (if not shown in Items 1-3 above), N/A

5. That I am personally acquainted with the mining claim(s). The work and improvements were made by and at the expense of the owner(s) of said claim(s). Said contiguous group of claims, listed on this document, are situated in the

(optional) Mining District, MARICOPA County, Arizona.

Line No.	AMC NUMBER	CLAIM/SITE NAME	COUNTY RECORDER DATA (If available)	TWP	RNG	SEC
1						
2	<u>SEE</u>	<u>ATTACHED</u>	<u>LIST</u>			
3						
4						
5						
6						


Form: MCF108  
 Revised Jan. 2006  
 Page 1 of 2

ENTERED INTO COMPUTER

9/24/07 AB

10/2

## AFFIDAVIT OF PERFORMANCE OF ANNUAL WORK - page 2

RECEIVED  
BLM, AZ STATE OFFICE

7		SEE ATTACHED	LIST				
8							
9							
10							

6. That between the dates starting at 12 o'clock noon on September 1, 20 06 and ending at 12 o'clock noon on September 1, 20 07 at least \$ 100.00 dollars worth of work and improvements were done and performed upon said claim(s) or upon one or more of a contiguous group of claims for the benefit of all, wholly or partly outside of a contiguous group of claims for the benefit of all, not including the location work.

7. That the following persons were employed to perform the work and improvements described herein: \_\_\_\_\_

RICHARD HEISE, DOUGLAS HEISE, MICHAEL MORLEY

8. That the work and improvements performed were: BUT NOT LIMITED TO: SAMPLING, ROAD WORK, GATHERING & STACKING, CLEARING DEBRIS

9. Dated: 8/24/07 Signature: Richard L. Heise

SUBSCRIBED AND SWORN TO before me, a Notary Public, this 21 day of August 20 07

By: Richard L. Heise

Notary Public

My Commission Expires 1/16/10

**NARCISO R MORENO**  
NOTARY PUBLIC - ARIZONA  
MARICOPA COUNTY  
My Commission Expires  
January 16, 2010

Bureau of Land Management  
Arizona State Office  
[www.az.blm.gov](http://www.az.blm.gov)

No. of Claims: 10 x \$10 = 100.00

Check No.: 6245 Init. SC

Receipt No.: 1556751

For BLM Use Only

Form: MCF108

Revised Jan. 2006

Page 2 of 2

This form is available from the Arizona Department of Mines & Mineral Resources and may be reproduced.



ATTACHMENT TO: **AFFIDAVIT OF PERFORMANCE OF ANNUAL WORK**

	Claim Name	BLM S/N	Township	Range	Sec	Docket #	Page
1	GOLD CHORD # 1	AMC 60880	T4N	R9W	18	15643	868 thru 727
2	GOLD CHORD # 2	AMC 60881	T4N	R9W	18	15643	668 thru 727
3	EVENING STAR # 1	AMC 60859	T4N	R9W	18	15802	331 thru 398
4	EVENING STAR # 2	AMC 60860	T4N	R9W	18	15802	331 thru 398
5	EVENING STAR # 7	AMC 60865	T4N	R9W	18	15802	331 thru 398
6	EVENING STAR # 8	AMC 60866	T4N	R9W	18	15802	331 thru 398
7	EVENING STAR # 9	AMC 60867	T4N	R9W	18	15802	331 thru 398
8	EVENING STAR # 10	AMC 60868	T4N	R9W	18	15802	331 thru 398
9	EVENING STAR # 12	AMC 163995	T4N	R9W	7	15802	331 thru 398
10	EVENING STAR # 19	AMC 164002	T4N	R9W	7	15802	331 thru 398

RECEIVED  
B.L.M. AZ STATE OFFICE  
2007 AUG 29 P 2:09  
PHOENIX, ARIZONA

United States Department of the Interior

Bureau of Land Management  
BUSINESS & SUPPORT SVCS DIV  
ONE N CENTRAL AVE SUITE 800  
PHOENIX, AZ 85004 -4427  
Phone: (602) 417-9200

Receipt

No:

1556751

Transaction #: 1608371

Date of Transaction: 08/29/2007

CUSTOMER: RICHARD L HEISE  
6636 E THUNDERBIRD R  
SCOTTSDALE, AZ 85254

LINE #	QTY	DESCRIPTION	REMARKS	UNIT PRICE	TOTAL
1	1.00	LOCATABLE MINERALS / MINING CLAIMS-NOT NEW-UNADJUD, ONE AUTH NO. ONLY / MINING CLAIM MONEY RECEIVED (455) <b>CASES:</b> AMC60880/\$100.00	POL 2007 + WAIVER 2008 (10)	- n/a -	100.00
<b>TOTAL:</b>					<b>\$100.00</b>

PAYMENT INFORMATION

1	AMOUNT:	\$100.00	POSTMARKED:	N/A
	TYPE:	CHECK	RECEIVED:	08/29/2007
	CHECK NO:	6245		
	NAME:	HEISE, RICHARD L 6636 E THUNDERBIRD R SCOTTSDALE AZ 85254		

REMARKS

This receipt was generated by the automated BLM Collections and Billing System and is a paper representation of a portion of the official electronic record contained therein.



AMC 129253  
AMC 163995  
AMC 100514  
AMC 145487  
AMC 60859  
AMC 163995

MAINTENANCE FEE PAYMENT

\$100.00 MAINTENANCE FEE PAYMENT DUE ON OR BEFORE AUGUST 31, ~~19~~ 2006  
IN LIEU OF ASSESSMENT WORK FOR THE UPCOMING ASSESSMENT  
YEAR BEGINNING SEPTEMBER 1 OF THE YEAR NOTED ABOVE.

BUREAU OF LAND MANAGEMENT  
ARIZONA STATE OFFICE  
222 NORTH CENTRAL AVENUE  
PHOENIX, AZ 85004

CR. #1209, #1348090  
COUNT: 17 \$3125 INT: 720 FOR  
OFFICIAL USE ONLY

THE CLAIMS ARE SITUATED IN Maricopa COUNTY, ARIZONA.

BLM SERIAL NUMBERS

NAMES OF CLAIMS OR SITES

A MC 60859 THRU A MC 60861 Evening Star #1 thru #3  
COUNTY BOOK/DOCKET 15802, PAGE(S) OR FEE NO(S) Pages #331 thru 398  
A MC 129253 THRU A MC          Evening Star #11  
COUNTY BOOK/DOCKET 15802, PAGE(S) OR FEE NO(S) Pages #331 thru #398

(OR) IF NOT CONSECUTIVE NUMBERS LIST SEPARATELY BELOW:

BLM SERIAL NUMBERS	NAME OF CLAIMS/SITES	COUNTY BOOK/DOCKET & PAGE OR FEE NUMBER
A MC <u>163995 and 163996</u>	<u>Evening Star #12 and #13</u>	<u>Docket #15802</u> <u>Page 331 thru 398</u>
A MC <u>        </u>	<u>        </u>	<u>        </u>
A MC <u>60880 thru 60881</u>	<u>Gold Chord #1 and #2</u>	<u>Docket #15643</u> <u>Pages 668 thru 727</u>
A MC <u>        </u>	<u>        </u>	<u>        </u>
A MC <u>100514</u>	<u>Gold Chord #3</u>	<u>Docket #15643</u> <u>Pages 668 thru 727</u>
A MC <u>        </u>	<u>        </u>	<u>        </u>
A MC <u>145493</u>	<u>Gold Chord #7</u>	<u>Docket #15643</u> <u>Pages 668 thru 727</u>
A MC <u>        </u>	<u>        </u>	<u>        </u>
A MC <u>60864 thru 60868</u>	<u>Evening Star #6 thru #10</u>	<u>Docket #15802</u> <u>Pages 331 thru 398</u>
A MC <u>        </u>	<u>        </u>	<u>        </u>
A MC <u>164001 and 164002</u>	<u>Evening Star #18 and #19</u>	<u>Docket #15802</u> <u>Pages 331 thru 398</u>
A MC <u>        </u>	<u>        </u>	<u>        </u>

CLAIMANT'S NAME: RICHARD L. HEISE

ADDRESS: 6636 E. Thunderbird Rd CITY: Scottsdale STATE: AZ ZIP: 85254  
☐ CHECK HERE IF THIS PHONE: (480) 951-9260  
IS A CHANGE OF ADDRESS

SIGNATURE: \_\_\_\_\_  
TO RECORD WITH THE COUNTY, ONE CLAIMANT OR THE AGENT MUST SIGN

LIST ALL ADDITIONAL OWNERS ON REVERSE SIDE OF THIS FORM

FOR OFFICIAL USE ONLY

ENTERED INTO COMPUTER: 9/12/06 RE  
DATE INITIALS VERIFIED

TIME STAMP

PHOENIX, ARIZONA  
2006 AUG 30 P 12:09  
RECEIVED  
B.L.M. AZ STATE OFFICE

43 CFR 3833.0-5(e) (August 30, 1994) REQUIRES THAT THE NAMES OF ALL OF THE OWNERS AND THEIR CURRENT ADDRESSES SHALL BE IDENTIFIED ON ALL INSTRUMENTS REQUIRED TO BE RECORDED OR FILED BY THE REGULATIONS, 43 CFR SUBPART 3833.

CLAIMANT'S NAME: RICHARD L. HEISE  
ADDRESS: 6636 E. Thunderbird Rd. CITY: Scottsdale STATE: AZ ZIP: 85254  
☐ CHECK HERE IF THIS PHONE: (480) 951-9260  
IS A CHANGE OF ADDRESS

CLAIMANT'S NAME: \_\_\_\_\_  
ADDRESS: \_\_\_\_\_ CITY: \_\_\_\_\_ STATE: \_\_\_\_\_ ZIP: \_\_\_\_\_  
☐ CHECK HERE IF THIS PHONE: ( ) \_\_\_\_\_  
IS A CHANGE OF ADDRESS

CLAIMANT'S NAME: \_\_\_\_\_  
ADDRESS: \_\_\_\_\_ CITY: \_\_\_\_\_ STATE: \_\_\_\_\_ ZIP: \_\_\_\_\_  
☐ CHECK HERE IF THIS PHONE: ( ) \_\_\_\_\_  
IS A CHANGE OF ADDRESS

CLAIMANT'S NAME: \_\_\_\_\_  
ADDRESS: \_\_\_\_\_ CITY: \_\_\_\_\_ STATE: \_\_\_\_\_ ZIP: \_\_\_\_\_  
☐ CHECK HERE IF THIS PHONE: ( ) \_\_\_\_\_  
IS A CHANGE OF ADDRESS

CLAIMANT'S NAME: \_\_\_\_\_  
ADDRESS: \_\_\_\_\_ CITY: \_\_\_\_\_ STATE: \_\_\_\_\_ ZIP: \_\_\_\_\_  
☐ CHECK HERE IF THIS PHONE: ( ) \_\_\_\_\_  
IS A CHANGE OF ADDRESS

CLAIMANT'S NAME: \_\_\_\_\_  
ADDRESS: \_\_\_\_\_ CITY: \_\_\_\_\_ STATE: \_\_\_\_\_ ZIP: \_\_\_\_\_  
☐ CHECK HERE IF THIS PHONE: ( ) \_\_\_\_\_  
IS A CHANGE OF ADDRESS

CLAIMANT'S NAME: \_\_\_\_\_  
ADDRESS: \_\_\_\_\_ CITY: \_\_\_\_\_ STATE: \_\_\_\_\_ ZIP: \_\_\_\_\_  
☐ CHECK HERE IF THIS PHONE: ( ) \_\_\_\_\_  
IS A CHANGE OF ADDRESS

CLAIMANT'S NAME: \_\_\_\_\_  
ADDRESS: \_\_\_\_\_ CITY: \_\_\_\_\_ STATE: \_\_\_\_\_ ZIP: \_\_\_\_\_  
☐ CHECK HERE IF THIS PHONE: ( ) \_\_\_\_\_  
IS A CHANGE OF ADDRESS



**United States Department of the Interior**  
**Bureau of Land Management**  
BUSINESS & SUPPORT SVCS DIV  
ONE N CENTRAL AVE  
PHOENIX, AZ 85004 -2203  
Phone: (602) 417-9200

Receipt

No:

1348090

<b>Transaction #:</b> 1393380	
<b>Date of Transaction:</b> 08/30/2006	
<b>CUSTOMER:</b>	RICHARD L HEISE 6636 E THUNDERBIRD R SCOTTSDALE, AZ 85254

LINE #	QTY	DESCRIPTION	REMARKS	UNIT PRICE	TOTAL
1	1.00	LOCATABLE MINERALS / MINING CLAIMS-NOT NEW-UNADJUD, ONE AUTH NO. ONLY / MINING CLAIM MONEY RECEIVED (455) CASES: AMC60859/\$2125.00	MAINT 2007/17	- n/a -	2125.00
<b>TOTAL:</b>					<b>\$2,125.00</b>

PAYMENT INFORMATION				
1	AMOUNT:	\$2,125.00	POSTMARKED:	N/A
	TYPE:	CHECK	RECEIVED:	08/30/2006
	CHECK NO:	1209		
	NAME:	HEISE, RICHARD L 6636 E THUNDERBIRD R SCOTTSDALE AZ 85254		

REMARKS

This receipt was generated by the automated BLM Collections and Billing System and is a paper representation of a portion of the official electronic record contained therein.

AMC 129253  
AMC 163995  
AMC 100514  
AMC 145487  
AMC 60859  
AMC 163995

# MAINTENANCE FEE PAYMENT

\$100.00 MAINTENANCE FEE PAYMENT DUE ON OR BEFORE AUGUST 31, ~~19~~ 2006  
IN LIEU OF ASSESSMENT WORK FOR THE UPCOMING ASSESSMENT  
YEAR BEGINNING SEPTEMBER 1 OF THE YEAR NOTED ABOVE.

BUREAU OF LAND MANAGEMENT  
ARIZONA STATE OFFICE  
222 NORTH CENTRAL AVENUE  
PHOENIX, AZ 85004

CL #1209, #1348090  
COUNT: 17 \$2125 INT: 70 FOR  
OFFICIAL USE ONLY

THE CLAIMS ARE SITUATED IN Maricopa COUNTY, ARIZONA.

## BLM SERIAL NUMBERS

## NAMES OF CLAIMS OR SITES

A MC 60859 THRU A MC 60861 Evening Star #1 thru #3  
COUNTY BOOK/DOCKET 15802, PAGE(S) OR FEE NO(S) Pages #331 thru 398  
A MC 129253 THRU A MC          Evening Star #11  
COUNTY BOOK/DOCKET 15802, PAGE(S) OR FEE NO(S) Pages #331 thru #398

(OR) IF NOT CONSECUTIVE NUMBERS LIST SEPARATELY BELOW:

BLM SERIAL NUMBERS	NAME OF CLAIMS/SITES	COUNTY BOOK/DOCKET & PAGE OR FEE NUMBER
A MC <u>163995 and 163996</u>	<u>Evening Star #12 and #13</u>	<u>Docket #15802</u> <u>Page 331 thru 398</u>
A MC <u>        </u>	<u>        </u>	<u>        </u>
A MC <u>60880 thru 60881</u>	<u>Gold Chord #1 and #2</u>	<u>Docket #15643</u> <u>Pages 668 thru 727</u>
A MC <u>        </u>	<u>        </u>	<u>        </u>
A MC <u>100514</u>	<u>Gold Chord #3</u>	<u>Docket #15643</u> <u>Pages 668 thru 727</u>
A MC <u>        </u>	<u>        </u>	<u>        </u>
A MC <u>145493</u>	<u>Gold Chord #7</u>	<u>Docket #15643</u> <u>Pages 668 thru 727</u>
A MC <u>        </u>	<u>        </u>	<u>        </u>
A MC <u>60864 thru 60868</u>	<u>Evening Star #6 thru #10</u>	<u>Docket #15802</u> <u>Pages 331 thru 398</u>
A MC <u>        </u>	<u>        </u>	<u>        </u>
A MC <u>164001 and 164002</u>	<u>Evening Star #18 and #19</u>	<u>Docket #15802</u> <u>Pages 331 thru 398</u>
A MC <u>        </u>	<u>        </u>	<u>        </u>

CLAIMANT'S NAME: RICHARD L. HEISE

ADDRESS: 6636 E. Thunderbird Rd CITY: Scottsdale STATE: AZ ZIP: 85254  
☐ CHECK HERE IF THIS PHONE: (480) 951-9260  
IS A CHANGE OF ADDRESS

SIGNATURE:           
TO RECORD WITH THE COUNTY, ONE CLAIMANT OR THE AGENT MUST SIGN

LIST ALL ADDITIONAL OWNERS ON REVERSE SIDE OF THIS FORM

## FOR OFFICIAL USE ONLY

ENTERED INTO COMPUTER: 9/12/06 RE  
DATE INITIALS VERIFIED

## TIME STAMP

PHOENIX, ARIZONA  
2006 AUG 30 P 12:09  
RECEIVED  
B.L.M. AZ STATE OFFICE

43 CFR 3833.0-5(e) (August 30, 1994) REQUIRES THAT THE NAMES OF ALL OF THE OWNERS AND THEIR CURRENT ADDRESSES SHALL BE IDENTIFIED ON ALL INSTRUMENTS REQUIRED TO BE RECORDED OR FILED BY THE REGULATIONS, 43 CFR SUBPART 3833.

CLAIMANT'S NAME: RICHARD L. HEISE

ADDRESS: 6636 E. Thunderbird Rd. CITY: Scottsdale STATE: AZ ZIP: 85254

☐ CHECK HERE IF THIS PHONE: (480) 951-9260  
IS A CHANGE OF ADDRESS

CLAIMANT'S NAME: \_\_\_\_\_

ADDRESS: \_\_\_\_\_ CITY: \_\_\_\_\_ STATE: \_\_\_\_\_ ZIP: \_\_\_\_\_

☐ CHECK HERE IF THIS PHONE: ( )  
IS A CHANGE OF ADDRESS

CLAIMANT'S NAME: \_\_\_\_\_

ADDRESS: \_\_\_\_\_ CITY: \_\_\_\_\_ STATE: \_\_\_\_\_ ZIP: \_\_\_\_\_

☐ CHECK HERE IF THIS PHONE: ( )  
IS A CHANGE OF ADDRESS

CLAIMANT'S NAME: \_\_\_\_\_

ADDRESS: \_\_\_\_\_ CITY: \_\_\_\_\_ STATE: \_\_\_\_\_ ZIP: \_\_\_\_\_

☐ CHECK HERE IF THIS PHONE: ( )  
IS A CHANGE OF ADDRESS

CLAIMANT'S NAME: \_\_\_\_\_

ADDRESS: \_\_\_\_\_ CITY: \_\_\_\_\_ STATE: \_\_\_\_\_ ZIP: \_\_\_\_\_

☐ CHECK HERE IF THIS PHONE: ( )  
IS A CHANGE OF ADDRESS

CLAIMANT'S NAME: \_\_\_\_\_

ADDRESS: \_\_\_\_\_ CITY: \_\_\_\_\_ STATE: \_\_\_\_\_ ZIP: \_\_\_\_\_

☐ CHECK HERE IF THIS PHONE: ( )  
IS A CHANGE OF ADDRESS

CLAIMANT'S NAME: \_\_\_\_\_

ADDRESS: \_\_\_\_\_ CITY: \_\_\_\_\_ STATE: \_\_\_\_\_ ZIP: \_\_\_\_\_

☐ CHECK HERE IF THIS PHONE: ( )  
IS A CHANGE OF ADDRESS

CLAIMANT'S NAME: \_\_\_\_\_

ADDRESS: \_\_\_\_\_ CITY: \_\_\_\_\_ STATE: \_\_\_\_\_ ZIP: \_\_\_\_\_

☐ CHECK HERE IF THIS PHONE: ( )  
IS A CHANGE OF ADDRESS



**United States Department of the Interior**  
**Bureau of Land Management**  
BUSINESS & SUPPORT SVCS DIV  
ONE N CENTRAL AVE  
PHOENIX, AZ 85004 -2203  
Phone: (602) 417-9200

Receipt

No:

1348090

<b>Transaction #:</b> 1393380	
<b>Date of Transaction:</b> 08/30/2006	
<b>CUSTOMER:</b>	RICHARD L HEISE 6636 E THUNDERBIRD R SCOTTSDALE, AZ 85254

LINE #	QTY	DESCRIPTION	REMARKS	UNIT PRICE	TOTAL
1	1.00	LOCATABLE MINERALS / MINING CLAIMS-NOT NEW-UNADJUD, ONE AUTH NO. ONLY / MINING CLAIM MONEY RECEIVED (455) <b>CASES:</b> AMC60859/\$2125.00	MAINT 2007/17	- n/a -	2125.00
<b>TOTAL:</b>					<b>\$2,125.00</b>

PAYMENT INFORMATION				
1	AMOUNT:	\$2,125.00	POSTMARKED:	N/A
	TYPE:	CHECK	RECEIVED:	08/30/2006
	CHECK NO:	1209		
	NAME:	HEISE, RICHARD L 6636 E THUNDERBIRD R SCOTTSDALE AZ 85254		

REMARKS

This receipt was generated by the automated BLM Collections and Billing System and is a paper representation of a portion of the official electronic record contained therein.



**United States Department of the Interior  
Bureau of Land Management**

BUSINESS &amp; SUPPORT SVCS DIV

222 N CENTRAL AVE

PHOENIX, AZ 85004 -2203

Phone: (602) 417-9200

## Receipt

No:

1140914

**Transaction #:** 1180145**Date of Transaction:** 08/30/2005

AMC 60859

AMC 129253

AMC 163995

AMC 60859

AMC 100514

AMC 145487

AMC 163995

**CUSTOMER:** RICHARD L HEISE  
6636 E THUNDERBIRD R  
SCOTTSDALE, AZ 85254

LINE #	QTY	DESCRIPTION	REMARKS	UNIT PRICE	TOTAL
1	1.00	LOCATABLE MINERALS / MINING CLAIMS-NOT NEW-UNADJUD, ONE AUTH NO. ONLY / MINING CLAIM MONEY RECEIVED (455) <b>CASES:</b> AMC163995/\$2125.00	MAINT 2006 (17)	- n/a -	2125.00
<b>TOTAL:</b>					<b>\$2,125.00</b>

## PAYMENT INFORMATION

1	<b>AMOUNT:</b>	\$2,125.00	<b>POSTMARKED:</b>	N/A
	<b>TYPE:</b>	CHECK	<b>RECEIVED:</b>	08/30/2005
	<b>CHECK NO:</b>	1059		
	<b>NAME:</b>	HEISE, RICHARD L 6636 E THUNDERBIRD R SCOTTSDALE AZ 85254		

## REMARKS

This receipt was generated by the automated BLM Collections and Billing System and is a paper representation of a portion of the official electronic record contained therein.

ENTERED IN COMPUTER  
9/12/05 RE

6/25/00

## MAINTENANCE FEE PAYMENT

09/01/2005

~~\$100.00~~ MAINTENANCE FEE PAYMENT DUE ON OR BEFORE ~~AUGUST 31, 19~~  
IN LIEU OF ASSESSMENT WORK FOR THE UPCOMING ASSESSMENT  
YEAR BEGINNING SEPTEMBER 1 OF THE YEAR NOTED ABOVE.

BUREAU OF LAND MANAGEMENT  
ARIZONA STATE OFFICE  
222 NORTH CENTRAL AVENUE  
PHOENIX, AZ 85004

COUNT: 17 \$2125.00 INT: 50 FOR  
OFFICIAL USE ONLY #1054

THE CLAIMS ARE SITUATED IN Maricopa COUNTY, ARIZONA.

## BLM SERIAL NUMBERS

## NAMES OF CLAIMS OR SITES

A MC 60859 THRU A MC 60861 Evening Star #1 thru #3  
COUNTY BOOK/DOCKET 15802, PAGE(S) OR FEE NO(S) Pages #331 thru 398

A MC 129253 THRU A MC          Evening Star #11  
COUNTY BOOK/DOCKET 15802, PAGE(S) OR FEE NO(S) Pages #331 thru #398

(OR) IF NOT CONSECUTIVE NUMBERS LIST SEPARATELY BELOW:

BLM SERIAL NUMBERS	NAME OF CLAIMS/SITES	COUNTY BOOK/DOCKET & PAGE OR FEE NUMBER
A MC <u>163995 and 163996</u>	<u>Evening Star #12 and #13</u>	<u>Docket #15802</u> <u>Pages 331 thru 398</u>
A MC <u>        </u>	<u>        </u>	<u>        </u>
A MC <u>60880 thru 60881</u>	<u>Gold Chord #1 and #2</u>	<u>Docket #15643</u> <u>Pages 668 thru 727</u>
A MC <u>        </u>	<u>        </u>	<u>        </u>
A MC <u>100514</u>	<u>Gold Chord #3</u>	<u>Docket #15643</u> <u>Pages 668 thru 727</u>
A MC <u>        </u>	<u>        </u>	<u>        </u>
A MC <u>145493</u>	<u>Gold Chord #7</u>	<u>Docket #15643</u> <u>Pages 668 thru 727</u>
A MC <u>        </u>	<u>        </u>	<u>        </u>
A MC <u>60864 thru 60868</u>	<u>Evening Star #6 thru #10</u>	<u>Docket #15802</u> <u>Pages 331 thru 398</u>
A MC <u>        </u>	<u>        </u>	<u>        </u>
A MC <u>164001 and 164002</u>	<u>Evening Star #18 and #19</u>	<u>Docket #15802</u> <u>Pages 331 thru 398</u>
A MC <u>        </u>	<u>        </u>	<u>        </u>

CLAIMANT'S NAME: RICHARD L. HEISE

ADDRESS: 6636 E. Thunderbird Rd CITY: Scottsdale STATE: AZ ZIP: 85254

☐ CHECK HERE IF THIS PHONE: (480) 951-9260  
IS A CHANGE OF ADDRESS

SIGNATURE:           
TO RECORD WITH THE COUNTY, ONE CLAIMANT OR THE AGENT MUST SIGN

LIST ALL ADDITIONAL OWNERS ON REVERSE SIDE OF THIS FORM

## FOR OFFICIAL USE ONLY

ENTERED INTO COMPUTER: 9/12/05 RE  
DATE INITIALS VERIFIED

## TIME STAMP

PHOENIX, ARIZONA

2005 AUG 30 A 9:15

RECEIVED  
B.L.M. AZ STATE OFFICE

July 16, 1997

43 CFR 3833.0-5(e) (August 30, 1994) REQUIRES THAT THE NAMES OF ALL OF THE OWNERS AND THEIR CURRENT ADDRESSES SHALL BE IDENTIFIED ON ALL INSTRUMENTS REQUIRED TO BE RECORDED OR FILED BY THE REGULATIONS, 43 CFR SUBPART 3833.

CLAIMANT'S NAME: RICHARD L. HEISE

ADDRESS: 6636 E. Thunderbird RD CITY: Scottsdale STATE: AZ ZIP: 85254

☐ CHECK HERE IF THIS PHONE: (480) 951-9260

IS A CHANGE OF ADDRESS

CLAIMANT'S NAME: \_\_\_\_\_

ADDRESS: \_\_\_\_\_ CITY: \_\_\_\_\_ STATE: \_\_\_\_\_ ZIP: \_\_\_\_\_

☐ CHECK HERE IF THIS PHONE: ( )

IS A CHANGE OF ADDRESS

CLAIMANT'S NAME: \_\_\_\_\_

ADDRESS: \_\_\_\_\_ CITY: \_\_\_\_\_ STATE: \_\_\_\_\_ ZIP: \_\_\_\_\_

☐ CHECK HERE IF THIS PHONE: ( )

IS A CHANGE OF ADDRESS

CLAIMANT'S NAME: \_\_\_\_\_

ADDRESS: \_\_\_\_\_ CITY: \_\_\_\_\_ STATE: \_\_\_\_\_ ZIP: \_\_\_\_\_

☐ CHECK HERE IF THIS PHONE: ( )

IS A CHANGE OF ADDRESS

CLAIMANT'S NAME: \_\_\_\_\_

ADDRESS: \_\_\_\_\_ CITY: \_\_\_\_\_ STATE: \_\_\_\_\_ ZIP: \_\_\_\_\_

☐ CHECK HERE IF THIS PHONE: ( )

IS A CHANGE OF ADDRESS

CLAIMANT'S NAME: \_\_\_\_\_

ADDRESS: \_\_\_\_\_ CITY: \_\_\_\_\_ STATE: \_\_\_\_\_ ZIP: \_\_\_\_\_

☐ CHECK HERE IF THIS PHONE: ( )

IS A CHANGE OF ADDRESS

CLAIMANT'S NAME: \_\_\_\_\_

ADDRESS: \_\_\_\_\_ CITY: \_\_\_\_\_ STATE: \_\_\_\_\_ ZIP: \_\_\_\_\_

☐ CHECK HERE IF THIS PHONE: ( )

IS A CHANGE OF ADDRESS

CLAIMANT'S NAME: \_\_\_\_\_

ADDRESS: \_\_\_\_\_ CITY: \_\_\_\_\_ STATE: \_\_\_\_\_ ZIP: \_\_\_\_\_

☐ CHECK HERE IF THIS PHONE: ( )

IS A CHANGE OF ADDRESS



AMC 60859  
AMC 100514  
AMC 129253  
AMC 145487  
AMC 163995 Sc

MAINTENANCE FEE PAYMENT

\$100.00 MAINTENANCE FEE PAYMENT DUE ON OR BEFORE AUGUST 31, 19\_\_  
IN LIEU OF ASSESSMENT WORK FOR THE UPCOMING ASSESSMENT  
YEAR BEGINNING SEPTEMBER 1 OF THE YEAR NOTED ABOVE.

BUREAU OF LAND MANAGEMENT  
ARIZONA STATE OFFICE  
222 NORTH CENTRAL AVENUE  
PHOENIX, AZ 85004

COUNT: 17 \$ 2,125 INT: 0 FOR  
OFFICIAL USE ONLY

THE CLAIMS ARE SITUATED IN Maricopa COUNTY, ARIZONA.

BLM SERIAL NUMBERS

NAMES OF CLAIMS OR SITES

✓ AMC 60859 THRU AMC 60861 Evening Star #1 thru #3  
COUNTY BOOK/DOCKET 15802, PAGE(S) OR FEE NO(S) Pages #331 thru 398  
✓ AMC 129253 THRU AMC \_\_\_\_\_ Evening Star #11  
COUNTY BOOK/DOCKET 15802, PAGE(S) OR FEE NO(S) Pages #331 thru #398

74

(OR) IF NOT CONSECUTIVE NUMBERS LIST SEPARATELY BELOW:

BLM SERIAL NUMBERS	NAME OF CLAIMS/SITES	COUNTY BOOK/DOCKET & PAGE OR FEE NUMBER	
✓ AMC <u>163995 and 163996</u>	<u>Evening Star #12 and #13</u>	<u>Docket #15802</u>	<u>2</u>
AMC _____	_____	<u>Pages 331 thru 398</u>	
✓ AMC <u>60880 thru 60881</u>	<u>Gold Chord #1 and #2</u>	<u>Docket #15643</u>	<u>2</u>
AMC _____	_____	<u>Pages 668 thru 727</u>	
✓ AMC <u>100514</u>	<u>Gold Chord #3</u>	<u>Docket #15643</u>	<u>1</u>
AMC _____	_____	<u>Pages 668 thru 727</u>	
✓ AMC <u>145493</u>	<u>Gold Chord #7</u>	<u>Docket #15643</u>	<u>1</u>
AMC _____	_____	<u>Pages 668 thru 727</u>	
✓ AMC <u>60864 thru 60868</u>	<u>Evening Star #6 thru #10</u>	<u>Docket #15802</u>	<u>5</u>
AMC _____	_____	<u>Pages 331 thru 398</u>	
✓ AMC <u>164001 and 164002</u>	<u>Evening Star #18 and #19</u>	<u>Docket #15802</u>	<u>2</u>
AMC _____	_____	<u>Pages 331 thru 398</u>	

CLAIMANT'S NAME: RICHARD L. HEISE

ADDRESS: 6636 E. Thunderbird Rd CITY: Scottsdale  
☐ CHECK HERE IF THIS PHONE: (480) 951-9260  
IS A CHANGE OF ADDRESS

STATE: AZ ZIP: 85254

SIGNATURE: \_\_\_\_\_  
TO RECORD WITH THE COUNTY, ONE CLAIMANT OR THE AGENT MUST SIGN

LIST ALL ADDITIONAL OWNERS ON REVERSE SIDE OF THIS FORM  
FOR OFFICIAL USE ONLY

ENTERED INTO COMPUTER: 9/21/04 REW Sc  
DATE INITIALS VERIFIED

RECEIVED  
BLM ARIZONA STATE OFFICE  
2004 AUG 30 P 4:17  
PHOENIX, ARIZONA  
TIME STAMP



43 CFR 3833.0-5(e) (August 30, 1994) REQUIRES THAT THE NAMES OF ALL OF THE OWNERS AND THEIR CURRENT ADDRESSES SHALL BE IDENTIFIED ON ALL INSTRUMENTS REQUIRED TO BE RECORDED OR FILED BY THE REGULATIONS, 43 CFR SUBPART 3833.

CLAIMANT'S NAME: RICHARD L. HEISE

ADDRESS: 6636 E. Thunderbird RD CITY: Scottsdale STATE: AZ ZIP: 85254

☐ CHECK HERE IF THIS PHONE: (480) 951-9260  
IS A CHANGE OF ADDRESS

CLAIMANT'S NAME: \_\_\_\_\_

ADDRESS: \_\_\_\_\_ CITY: \_\_\_\_\_ STATE: \_\_\_\_\_ ZIP: \_\_\_\_\_

☐ CHECK HERE IF THIS PHONE: ( )  
IS A CHANGE OF ADDRESS

CLAIMANT'S NAME: \_\_\_\_\_

ADDRESS: \_\_\_\_\_ CITY: \_\_\_\_\_ STATE: \_\_\_\_\_ ZIP: \_\_\_\_\_

☐ CHECK HERE IF THIS PHONE: ( )  
IS A CHANGE OF ADDRESS

CLAIMANT'S NAME: \_\_\_\_\_

ADDRESS: \_\_\_\_\_ CITY: \_\_\_\_\_ STATE: \_\_\_\_\_ ZIP: \_\_\_\_\_

☐ CHECK HERE IF THIS PHONE: ( )  
IS A CHANGE OF ADDRESS

CLAIMANT'S NAME: \_\_\_\_\_

ADDRESS: \_\_\_\_\_ CITY: \_\_\_\_\_ STATE: \_\_\_\_\_ ZIP: \_\_\_\_\_

☐ CHECK HERE IF THIS PHONE: ( )  
IS A CHANGE OF ADDRESS

CLAIMANT'S NAME: \_\_\_\_\_

ADDRESS: \_\_\_\_\_ CITY: \_\_\_\_\_ STATE: \_\_\_\_\_ ZIP: \_\_\_\_\_

☐ CHECK HERE IF THIS PHONE: ( )  
IS A CHANGE OF ADDRESS

CLAIMANT'S NAME: \_\_\_\_\_

ADDRESS: \_\_\_\_\_ CITY: \_\_\_\_\_ STATE: \_\_\_\_\_ ZIP: \_\_\_\_\_

☐ CHECK HERE IF THIS PHONE: ( )  
IS A CHANGE OF ADDRESS

CLAIMANT'S NAME: \_\_\_\_\_

ADDRESS: \_\_\_\_\_ CITY: \_\_\_\_\_ STATE: \_\_\_\_\_ ZIP: \_\_\_\_\_

☐ CHECK HERE IF THIS PHONE: ( )  
IS A CHANGE OF ADDRESS

**United States Department of the Interior**  
**Bureau of Land Management**  
BUSINESS & SUPPORT SVCS DIV  
222 N CENTRAL AVE  
PHOENIX, AZ 85004 -2203  
Phone: (602) 417-9200

## Receipt

No:

941723

**Transaction #:** 976090**Date of Transaction:** 08/30/2004

**CUSTOMER:** RICHARD L HEISE  
6636 E THUNDERBIRD R  
SCOTTSDALE, AZ 85254

LINE #	QTY	DESCRIPTION	REMARKS	UNIT PRICE	TOTAL
1	1.00	LOCATABLE MINERALS / MINING CLAIMS-NOT NEW-UNADJUD, ONE AUTH NO. ONLY / MINING CLAIM MONEY RECEIVED (455) <b>CASES:</b> AMC60859/\$2125.00	MAINT 2005 (17)	- n/a -	2125.00
<b>TOTAL:</b>					<b>\$2,125.00</b>

## PAYMENT INFORMATION

1	<b>AMOUNT:</b>	\$2,125.00	<b>POSTMARKED:</b>	N/A
	<b>TYPE:</b>	CHECK	<b>RECEIVED:</b>	08/30/2004
	<b>CHECK NO:</b>	1010		
	<b>NAME:</b>	HEISE, RICHARD L 6636 E THUNDERBIRD R SCOTTSDALE AZ 85254		

## REMARKS

This receipt was generated by the automated BLM Collections and Billing System and is a paper representation of a portion of the official electronic record contained therein.

AMC 163995,  
AMC 60859,  
AMC 149493  
AMC 100574  
AMC 129253

### MAINTENANCE FEE PAYMENT

\$100.00 MAINTENANCE FEE PAYMENT DUE ON OR BEFORE AUGUST 31, 19\_\_\_\_  
IN LIEU OF ASSESSMENT WORK FOR THE UPCOMING ASSESSMENT  
YEAR BEGINNING SEPTEMBER 1 OF THE YEAR NOTED ABOVE.

BUREAU OF LAND MANAGEMENT  
ARIZONA STATE OFFICE  
222 NORTH CENTRAL AVENUE  
PHOENIX, AZ 85004

Rec. 739786 CR1366  
COUNT: 17 \$1700 INT: 0 FOR  
OFFICIAL USE ONLY

THE CLAIMS ARE SITUATED IN Maricopa COUNTY, ARIZONA.

#### BLM SERIAL NUMBERS

#### NAMES OF CLAIMS OR SITES

3 AMC 60859 THRU AMC 60861 Evening Star #1 thru #3  
COUNTY BOOK/DOCKET 15802, PAGE(S) OR FEE NO(S) Pages #331 thru 398  
1 AMC 129253 THRU AMC Evening Star #11  
COUNTY BOOK/DOCKET 15802, PAGE(S) OR FEE NO(S) Pages #331 thru #398

(OR) IF NOT CONSECUTIVE NUMBERS LIST SEPARATELY BELOW:

BLM SERIAL NUMBERS	NAME OF CLAIMS/SITES	COUNTY BOOK/DOCKET & PAGE OR FEE NUMBER
2 AMC 163995 and 163996	Evening Star #12 and #13	Docket #15802 Pages 331 thru 398
2 AMC 60880 thru 60881	Gold Chord #1 and #2	Docket #15643 Pages 668 thru 727
1 AMC 100514	Gold Chord #3	Docket #15643 Pages 668 thru 727
1 AMC 145493	Gold Chord #7	Docket #15643 Pages 668 thru 727
5 AMC 60864 thru 60868	Evening Star #6 thru #10	Docket #15802 Pages 331 thru 398
2 AMC 164001 and 164002	Evening Star #18 and #19	Docket #15802 Pages 331 thru 398

CLAIMANT'S NAME: RICHARD L. HEISE

ADDRESS: 6636 E. Thunderbird Rd CITY: Scottsdale STATE: AZ ZIP: 85254  
☐ CHECK HERE IF THIS PHONE: (480) 951-9260  
IS A CHANGE OF ADDRESS

SIGNATURE: \_\_\_\_\_  
TO RECORD WITH THE COUNTY, ONE CLAIMANT OR THE AGENT MUST SIGN

LIST ALL ADDITIONAL OWNERS ON REVERSE SIDE OF THIS FORM

FOR OFFICIAL USE ONLY  
ENTERED INTO COMPUTER: 9/26/03 TES  
DATE INITIALS VERIFIED  
ENTERED INTO COMPUTER

TIME STAMP  
PHOENIX, ARIZONA  
2003 AUG 27 P 12:10  
RECEIVED  
BLM, AZ STATE OFFICE

43 CFR 3833.0-5(e) (August 30, 1994) REQUIRES THAT THE NAMES OF ALL OF THE OWNERS AND THEIR CURRENT ADDRESSES SHALL BE IDENTIFIED ON ALL INSTRUMENTS REQUIRED TO BE RECORDED OR FILED BY THE REGULATIONS, 43 CFR SUBPART 3833.

CLAIMANT'S NAME: RICHARD L. HEISE  
ADDRESS: 6636 E. Thunderbird RD CITY: Scottsdale STATE: AZ ZIP: 85254  
☐ CHECK HERE IF THIS PHONE: (480) 951-9260  
IS A CHANGE OF ADDRESS

CLAIMANT'S NAME: \_\_\_\_\_  
ADDRESS: \_\_\_\_\_ CITY: \_\_\_\_\_ STATE: \_\_\_\_\_ ZIP: \_\_\_\_\_  
☐ CHECK HERE IF THIS PHONE: ( )  
IS A CHANGE OF ADDRESS

CLAIMANT'S NAME: \_\_\_\_\_  
ADDRESS: \_\_\_\_\_ CITY: \_\_\_\_\_ STATE: \_\_\_\_\_ ZIP: \_\_\_\_\_  
☐ CHECK HERE IF THIS PHONE: ( )  
IS A CHANGE OF ADDRESS

CLAIMANT'S NAME: \_\_\_\_\_  
ADDRESS: \_\_\_\_\_ CITY: \_\_\_\_\_ STATE: \_\_\_\_\_ ZIP: \_\_\_\_\_  
☐ CHECK HERE IF THIS PHONE: ( )  
IS A CHANGE OF ADDRESS

CLAIMANT'S NAME: \_\_\_\_\_  
ADDRESS: \_\_\_\_\_ CITY: \_\_\_\_\_ STATE: \_\_\_\_\_ ZIP: \_\_\_\_\_  
☐ CHECK HERE IF THIS PHONE: ( )  
IS A CHANGE OF ADDRESS

CLAIMANT'S NAME: \_\_\_\_\_  
ADDRESS: \_\_\_\_\_ CITY: \_\_\_\_\_ STATE: \_\_\_\_\_ ZIP: \_\_\_\_\_  
☐ CHECK HERE IF THIS PHONE: ( )  
IS A CHANGE OF ADDRESS

CLAIMANT'S NAME: \_\_\_\_\_  
ADDRESS: \_\_\_\_\_ CITY: \_\_\_\_\_ STATE: \_\_\_\_\_ ZIP: \_\_\_\_\_  
☐ CHECK HERE IF THIS PHONE: ( )  
IS A CHANGE OF ADDRESS

CLAIMANT'S NAME: \_\_\_\_\_  
ADDRESS: \_\_\_\_\_ CITY: \_\_\_\_\_ STATE: \_\_\_\_\_ ZIP: \_\_\_\_\_  
☐ CHECK HERE IF THIS PHONE: ( )  
IS A CHANGE OF ADDRESS



**United States Department of the Interior  
Bureau of Land Management**

BUSINESS &amp; SUPPORT SVCS DIV

222 N CENTRAL AVE

PHOENIX, AZ 85004 -2203

Phone: (602) 417-9200

Receipt

No:

739786

**Transaction #:** 769316**Date of Transaction:** 08/27/2003**CUSTOMER:** RICHARD L HEISE  
6636 E THUNDERBIRD R  
SCOTTSDALE, AZ 85254

LINE #	QTY	DESCRIPTION	REMARKS	UNIT PRICE	TOTAL
1	1.00	LOCATABLE MINERALS / MINING CLAIMS-NOT NEW-UNADJUD, ONE AUTH NO. ONLY / MINING CLAIM MONEY RECEIVED (455) <b>CASES:</b> AMC163995/\$1700.00	MAINT 2004 (17)	- n/a -	1700.00
<b>TOTAL:</b>					<b>\$1,700.00</b>

**PAYMENT INFORMATION**

1	<b>AMOUNT:</b> \$1,700.00	<b>POSTMARKED:</b> N/A
	<b>TYPE:</b> CHECK	<b>RECEIVED:</b> 08/27/2003
	<b>CHECK NO:</b> 1366	
	<b>NAME:</b> HEISE, RICHARD L 6636 E THUNDERBIRD R SCOTTSDALE AZ 85254	

**REMARKS**

This receipt was generated by the automated BLM Collections and Billing System and is a paper representation of a portion of the official electronic record contained therein.

Receipt No. 552914

Trans No. 577654

LEAD FILE #'S \_\_\_\_\_

60859, 100514, 129253,  
145487, 163995

AMC Number	Code	Amount
60859-60861	482	300
60864-60868		500
60880-60881		200
100514		100
129253		100
145493		100
163995-163996		200
164001-164002		200
TOTAL:		\$1700

Date of Doc 8/30/02

Date of Rec't 8/30/02

Amount Rec'd 6,700

Amount Earned 1,700

480 POL  
481 NOI  
482 MAINT  
396 TRANS  
635 AMEND

[illegible]

Date Entered: 9/26/02 ARB

**Date Verified:** 11 11

Sent to Accts: \_\_\_\_\_

Date Earned: \_\_\_\_\_

**NOTES:**

# 552914

MAINTENANCE FEE PAYMENT

Sept. 1, 2002

\$100.00 MAINTENANCE FEE PAYMENT DUE ON OR BEFORE AUGUST 31, 19\_\_\_\_  
IN LIEU OF ASSESSMENT WORK FOR THE UPCOMING ASSESSMENT  
YEAR BEGINNING SEPTEMBER 1 OF THE YEAR NOTED ABOVE.

BUREAU OF LAND MANAGEMENT  
ARIZONA STATE OFFICE  
222 NORTH CENTRAL AVENUE  
PHOENIX, AZ 85004

COUNT: 17 \$ 1,700.00 INT: MC FOR  
OFFICIAL USE ONLY

THE CLAIMS ARE SITUATED IN Maricopa COUNTY, ARIZONA.

BLM SERIAL NUMBERS

NAMES OF CLAIMS OR SITES

AMC 60859 THRU AMC 60861 3 Evening Star #1 thru #3  
COUNTY BOOK/DOCKET 15802, PAGE(S) OR FEE NO(S) Pages #331 thru 398

AMC 129253 1 THRU AMC          Evening Star #11  
COUNTY BOOK/DOCKET 15802, PAGE(S) OR FEE NO(S) Pages #331 thru #398

(OR) IF NOT CONSECUTIVE NUMBERS LIST SEPARATELY BELOW:

BLM SERIAL NUMBERS	NAME OF CLAIMS/SITES	COUNTY BOOK/DOCKET & PAGE OR FEE NUMBER
AMC <u>163995 and 163996</u> <u>2</u>	<u>Evening Star #12 and #13</u>	<u>Docket #15802</u> <u>Pages 331 thru 398</u>
AMC <u>        </u>	<u>        </u>	<u>        </u>
AMC <u>60880 thru 60881</u> <u>2</u>	<u>Gold Chord #1 and #2</u>	<u>Docket #15643</u> <u>Pages 668 thru 727</u>
AMC <u>        </u>	<u>        </u>	<u>        </u>
AMC <u>100514</u> <u>1</u>	<u>Gold Chord #3</u>	<u>Docket #15643</u> <u>Pages 668 thru 727</u>
AMC <u>        </u>	<u>        </u>	<u>        </u>
AMC <u>145493</u> <u>1</u>	<u>Gold Chord #7</u>	<u>Docket #15643</u> <u>Pages 668 thru 727</u>
AMC <u>        </u>	<u>        </u>	<u>        </u>
AMC <u>60864 thru 60868</u> <u>5</u>	<u>Evening Star #6 thru #10</u>	<u>Docket #15802</u> <u>Pages 331 thru 398</u>
AMC <u>        </u>	<u>        </u>	<u>        </u>
AMC <u>164001 and 164002</u> <u>2</u>	<u>Evening Star #18 and #19</u>	<u>Docket #15802</u> <u>Pages 331 thru 398</u>
AMC <u>        </u>	<u>        </u>	<u>        </u>

CLAIMANT'S NAME: RICHARD L. HEISE

ADDRESS: 6636 E. Thunderbird Rd CITY: Scottsdale

☐ CHECK HERE IF THIS PHONE: (480) 951-9260 STATE: AZ ZIP: 85254  
IS A CHANGE OF ADDRESS

SIGNATURE: \_\_\_\_\_  
TO RECORD WITH THE COUNTY, ONE CLAIMANT OR THE AGENT MUST SIGN

LIST ALL ADDITIONAL OWNERS ON REVERSE SIDE OF THIS FORM

FOR OFFICIAL USE ONLY

ENTERED INTO COMPUTER: 9/26/02 AB  
DATE INITIALS VERIFIED

TIME STAMP

PHOENIX, ARIZONA

LE 11 V 00 NOV 2002

RECEIVED  
B.L.M. AZ STATE OFFICE

43 CFR 3833.0-5(e) (August 30, 1994) REQUIRES THAT THE NAMES OF ALL OF THE OWNERS AND THEIR CURRENT ADDRESSES SHALL BE IDENTIFIED ON ALL INSTRUMENTS REQUIRED TO BE RECORDED OR FILED BY THE REGULATIONS, 43 CFR SUBPART 3833.

CLAIMANT'S NAME: RICHARD L. HEISE

ADDRESS: 6636 E Thunderbird RD CITY: Scottsdale STATE: AZ ZIP: 85254

☐ CHECK HERE IF THIS PHONE: (480) 951-9260

IS A CHANGE OF ADDRESS

CLAIMANT'S NAME: \_\_\_\_\_

ADDRESS: \_\_\_\_\_ CITY: \_\_\_\_\_ STATE: \_\_\_\_\_ ZIP: \_\_\_\_\_

☐ CHECK HERE IF THIS PHONE: ( )

IS A CHANGE OF ADDRESS

CLAIMANT'S NAME: \_\_\_\_\_

ADDRESS: \_\_\_\_\_ CITY: \_\_\_\_\_ STATE: \_\_\_\_\_ ZIP: \_\_\_\_\_

☐ CHECK HERE IF THIS PHONE: ( )

IS A CHANGE OF ADDRESS

CLAIMANT'S NAME: \_\_\_\_\_

ADDRESS: \_\_\_\_\_ CITY: \_\_\_\_\_ STATE: \_\_\_\_\_ ZIP: \_\_\_\_\_

☐ CHECK HERE IF THIS PHONE: ( )

IS A CHANGE OF ADDRESS

CLAIMANT'S NAME: \_\_\_\_\_

ADDRESS: \_\_\_\_\_ CITY: \_\_\_\_\_ STATE: \_\_\_\_\_ ZIP: \_\_\_\_\_

☐ CHECK HERE IF THIS PHONE: ( )

IS A CHANGE OF ADDRESS

CLAIMANT'S NAME: \_\_\_\_\_

ADDRESS: \_\_\_\_\_ CITY: \_\_\_\_\_ STATE: \_\_\_\_\_ ZIP: \_\_\_\_\_

☐ CHECK HERE IF THIS PHONE: ( )

IS A CHANGE OF ADDRESS

CLAIMANT'S NAME: \_\_\_\_\_

ADDRESS: \_\_\_\_\_ CITY: \_\_\_\_\_ STATE: \_\_\_\_\_ ZIP: \_\_\_\_\_

☐ CHECK HERE IF THIS PHONE: ( )

IS A CHANGE OF ADDRESS

CLAIMANT'S NAME: \_\_\_\_\_

ADDRESS: \_\_\_\_\_ CITY: \_\_\_\_\_ STATE: \_\_\_\_\_ ZIP: \_\_\_\_\_

☐ CHECK HERE IF THIS PHONE: ( )

IS A CHANGE OF ADDRESS



**United States Department of the Interior**  
**Bureau of Land Management**  
BUSINESS & SUPPORT SVCS DIV  
222 N CENTRAL AVE  
PHOENIX, AZ 85004 -2203  
Phone: (602) 417-9200

## Receipt

No:

552914

Transaction #: 577654

Date of Transaction: 08/30/2002

CUSTOMER: RICHARD L HEISE  
6636 E THUNDERBIRD RD  
SCOTTSDALE, AZ 85254

LINE #	QTY	DESCRIPTION	REMARKS	UNIT PRICE	TOTAL
1	1.00	LOCATABLE MINERALS / MINING CLAIMS-NOT NEW-UNADJUD, ONE AUTH NO. ONLY / MINING CLAIM MONEY RECEIVED (455) CASES: AMC60859/\$1700.00	MAINT 2003 (17)	- n/a -	1700.00
TOTAL:					\$1,700.00

PAYMENT INFORMATION			
1	AMOUNT:	\$1,700.00	POSTMARKED: N/A
	TYPE:	CHECK	RECEIVED: 08/30/2002
	CHECK NO:	1265	
	NAME:	HEISE, RICHARD L 6636 E THUNDERBIRD RD SCOTTSDALE AZ 85254	

## REMARKS

This receipt was generated by the automated BLM Collections and Billing System and is a paper representation of a portion of the official electronic record contained therein.

Receipt No. 364332

Trans No. 388001

**LEAD FILE #'S** \_\_\_\_\_

60859 100514 129253

145487 163995

AMC Number	Code	Amount
60859-60861	482	300.00
60864-60868		500.00
60880-60881		200.00
100514		100.00
129253		100.00
145493		100.00
163995-163996		200.00
164001-164002		200.00
<b>TOTAL:</b>	482	\$1700.00

Date of Doc 8/30/01

Date of Rec't 8/30/01

Amount Rec'd 1700.00

**Amount Earned** \_\_\_\_\_

480 POL  
481 NOI  
482 MAINT  
396 TRANS  
635 AMEND

AMC Number	Code	Amount
<b>TOTAL:</b>		\$

Date Entered: 10/25/01TK

**Date Verified:** \_\_\_\_\_

**Sent to Accts:** \_\_\_\_\_

**Date Earned:** \_\_\_\_\_

**NOTES:**



**United States Department of the Interior**  
**Bureau of Land Management**  
BUSINESS & SUPPORT SVCS DIV  
222 N CENTRAL AVE  
PHOENIX, AZ 85004 -2203  
Phone: (602) 417-9200

## Receipt

No:

369332

Transaction #: 388001

Date of Transaction: 08/30/2001

CUSTOMER: RICHARD HEISE  
6636 E. THUNDERBIRD RD.  
SCOTTSDALE, AZ 85254

LINE #	QTY	COMMODITY / SUBJECT / ACTION / PRODUCT	REMARKS	UNIT PRICE	TOTAL
1	1.00	LOCATABLE MINERALS / MINING CLAIMS-NOT NEW-UNADJUD, ONE AUTH NO. ONLY / MINING CLAIM MONEY RECEIVED (455)	MAINT FEES 2002 (17)	- n/a -	\$1,700.00
TOTAL:					\$1,700.00

## PAYMENT INFORMATION

1	AMOUNT:	\$1,700.00	POSTMARKED:	N/A
	TYPE:	CHECK	RECEIVED:	08/30/2001
	CHECK NO:	1142		
	NAME:	HEISE, RICHARD 6636 E. THUNDERBIRD RD. SCOTTSDALE AZ 85254		

## REMARKS

## CASE SERIAL NUMBER INFORMATION

TRNS #	LINE #	CASES
388001	1	AMC60859/\$1700.00

This receipt was generated by the automated BLM Collections and Billings System and is a paper representation of a portion of the official electronic record contained therein.

# MAINTENANCE FEE PAYMENT

\$100.00 MAINTENANCE FEE PAYMENT DUE ON OR BEFORE AUGUST 31, 192001  
IN LIEU OF ASSESSMENT WORK FOR THE UPCOMING ASSESSMENT  
YEAR BEGINNING SEPTEMBER 1 OF THE YEAR NOTED ABOVE.

BUREAU OF LAND MANAGEMENT  
ARIZONA STATE OFFICE  
222 NORTH CENTRAL AVENUE  
PHOENIX, AZ 85004

COUNT: 17 \$ 1700. INT: ICC FOR  
OFFICIAL USE ONLY

THE CLAIMS ARE SITUATED IN Maricopa COUNTY, ARIZONA.

## BLM SERIAL NUMBERS

## NAMES OF CLAIMS OR SITES

A MC 60859 THRU A MC 60861 Evening Star #1 thru #3  
COUNTY BOOK/DOCKET 15802, PAGE(S) OR FEE NO(S) Pages #331 thru 398

A MC 129253 THRU A MC  Evening Star #11  
COUNTY BOOK/DOCKET 15802, PAGE(S) OR FEE NO(S) Pages #331 thru #398

(OR) IF NOT CONSECUTIVE NUMBERS LIST SEPARATELY BELOW:

BLM SERIAL NUMBERS	NAME OF CLAIMS/SITES	COUNTY BOOK/DOCKET & PAGE OR FEE NUMBER
A MC <u>163995 and 163996</u>	<u>Evening Star #12 and #13</u>	<u>Docket #15802</u>
A MC <u></u>	<u></u>	<u>Pages 331 thru 398</u>
A MC <u>60880 thru 60881</u>	<u>Gold Chord #1 and #2</u>	<u>Docket #15643</u>
A MC <u></u>	<u></u>	<u>Pages 668 thru 727</u>
A MC <u>100514</u>	<u>Gold Chord #3</u>	<u>Docket #15643</u>
A MC <u></u>	<u></u>	<u>Pages 668 thru 727</u>
A MC <u>145493</u>	<u>Gold Chord #7</u>	<u>Docket #15643</u>
A MC <u></u>	<u></u>	<u>Pages 668 thru 727</u>
A MC <u>60864 thru 60868</u>	<u>Evening Star #6 thru #10</u>	<u>Docket #15802</u>
A MC <u></u>	<u></u>	<u>Pages 331 thru 398</u>
A MC <u>164001 and 164002</u>	<u>Evening Star #18 and #19</u>	<u>Docket #15802</u>
A MC <u></u>	<u></u>	<u>Pages 331 thru 398</u>

CLAIMANT'S NAME: RICHARD L. HEISE

ADDRESS: 6636 E. Thunderbird Rd CITY: Scottsdale

STATE: AZ ZIP: 85254

☐ CHECK HERE IF THIS  
IS A CHANGE OF ADDRESS

PHONE: (480) 951-9260

SIGNATURE:

TO RECORD WITH THE COUNTY, ONE CLAIMANT OR THE AGENT MUST SIGN

LIST ALL ADDITIONAL OWNERS ON REVERSE SIDE OF THIS FORM

FOR OFFICIAL USE ONLY

ENTERED INTO COMPUTER: 10/25/01 JK JK

DATE

INITIALS

VERIFIED

TIME STAMP

PHOENIX, ARIZONA

15:10 A 30 AUG 2001

BLM STATE OFFICE  
RECEIVED

July 16, 1997



43 CFR 3833.0-5(e) (August 30, 1994) REQUIRES THAT THE NAMES OF ALL OF THE OWNERS AND THEIR CURRENT ADDRESSES SHALL BE IDENTIFIED ON ALL INSTRUMENTS REQUIRED TO BE RECORDED OR FILED BY THE REGULATIONS, 43 CFR SUBPART 3833.

CLAIMANT'S NAME: RICHARD L. HEISE

ADDRESS: 6636 E. Thunderbird RD CITY: Scottsdale STATE: AZ ZIP: 85254

☐ CHECK HERE IF THIS PHONE: (480) 951-9260  
IS A CHANGE OF ADDRESS

CLAIMANT'S NAME: \_\_\_\_\_

ADDRESS: \_\_\_\_\_ CITY: \_\_\_\_\_ STATE: \_\_\_\_\_ ZIP: \_\_\_\_\_

☐ CHECK HERE IF THIS PHONE: ( )  
IS A CHANGE OF ADDRESS

CLAIMANT'S NAME: \_\_\_\_\_

ADDRESS: \_\_\_\_\_ CITY: \_\_\_\_\_ STATE: \_\_\_\_\_ ZIP: \_\_\_\_\_

☐ CHECK HERE IF THIS PHONE: ( )  
IS A CHANGE OF ADDRESS

CLAIMANT'S NAME: \_\_\_\_\_

ADDRESS: \_\_\_\_\_ CITY: \_\_\_\_\_ STATE: \_\_\_\_\_ ZIP: \_\_\_\_\_

☐ CHECK HERE IF THIS PHONE: ( )  
IS A CHANGE OF ADDRESS

CLAIMANT'S NAME: \_\_\_\_\_

ADDRESS: \_\_\_\_\_ CITY: \_\_\_\_\_ STATE: \_\_\_\_\_ ZIP: \_\_\_\_\_

☐ CHECK HERE IF THIS PHONE: ( )  
IS A CHANGE OF ADDRESS

CLAIMANT'S NAME: \_\_\_\_\_

ADDRESS: \_\_\_\_\_ CITY: \_\_\_\_\_ STATE: \_\_\_\_\_ ZIP: \_\_\_\_\_

☐ CHECK HERE IF THIS PHONE: ( )  
IS A CHANGE OF ADDRESS

CLAIMANT'S NAME: \_\_\_\_\_

ADDRESS: \_\_\_\_\_ CITY: \_\_\_\_\_ STATE: \_\_\_\_\_ ZIP: \_\_\_\_\_

☐ CHECK HERE IF THIS PHONE: ( )  
IS A CHANGE OF ADDRESS

CLAIMANT'S NAME: \_\_\_\_\_

ADDRESS: \_\_\_\_\_ CITY: \_\_\_\_\_ STATE: \_\_\_\_\_ ZIP: \_\_\_\_\_

☐ CHECK HERE IF THIS PHONE: ( )  
IS A CHANGE OF ADDRESS

Receipt #: 179814

Amount Received: 1700<sup>00</sup>

Date: 8/30/00

Transaction #: 193117

Lead #: 100514, 60859, 129253, 145487,  
163996, 163995

AMC #	Code	\$\$\$\$
60859 - 60861		300
60864 - 60868		500
60880 - 60881		200
100514		100
129253 -		100
145493		100
164001 - 164002		200
163995 - 163996		200

AMC #	Code	\$\$\$\$

Total: 1700

480---POL-----\$5

481---NOI-----\$5

482---Maint.---\$100

396---Trf.-----\$5

635---Amd.-----\$5

379---Refund

Entered: MS SEP 13 2000  
Date

Verified: SL 9-15-00  
Date

Sent to Accounts: 9-15-00  
Date

Earned by Accounts: \_\_\_\_\_  
Date

# MAINTENANCE FEE PAYMENT

Sept 1, 2000

\$100.00 MAINTENANCE FEE PAYMENT DUE ON OR BEFORE AUGUST 31, 19\_\_  
IN LIEU OF ASSESSMENT WORK FOR THE UPCOMING ASSESSMENT  
YEAR BEGINNING SEPTEMBER 1 OF THE YEAR NOTED ABOVE.

BUREAU OF LAND MANAGEMENT  
ARIZONA STATE OFFICE  
222 NORTH CENTRAL AVENUE  
PHOENIX, AZ 85004

COUNT: 17 \$ 1,700. INT: 16 FOR  
OFFICIAL USE ONLY

THE CLAIMS ARE SITUATED IN Maricopa COUNTY, ARIZONA.

BLM SERIAL NUMBERS

NAMES OF CLAIMS OR SITES

A MC 60859 THRU A MC 60861 Evening Star #1 thru #3  
COUNTY BOOK/DOCKET 15802, PAGE(S) OR FEE NO(S) Pages #331 thru 398

A MC 129253 THRU A MC \_\_\_\_\_ Evening Star #11  
COUNTY BOOK/DOCKET 15802, PAGE(S) OR FEE NO(S) Pages #331 thru 398

(OR) IF NOT CONSECUTIVE NUMBERS LIST SEPARATELY BELOW:

BLM SERIAL NUMBERS	NAME OF CLAIMS/SITES	COUNTY BOOK/DOCKET & PAGE OR FEE NUMBER
A MC <u>163995 and 163996</u>	<u>Evening Star #12 and #13</u>	<u>Docket #15802</u>
A MC _____	_____	<u>Pages 331 thru 398</u>
A MC <u>60880 thru 60881</u>	<u>Gold Chord #1 and #2</u>	<u>Docket #15643</u>
A MC _____	_____	<u>Pages 668 thru 727</u>
A MC <u>100514</u>	<u>Gold Chord #3</u>	<u>Docket #15643</u>
A MC _____	_____	<u>Pages 668 thru 727</u>
A MC <u>145493</u>	<u>Gold Chord #7</u>	<u>Docket #15643</u>
A MC _____	_____	<u>Pages 668 thru 727</u>
A MC <u>60864 thru 60868</u>	<u>Evening Star #6 thru #10</u>	<u>Docket #15802</u>
A MC _____	_____	<u>Pages 331 thru 398</u>
A MC <u>164001 and 164002</u>	<u>Evening Star #18 and #19</u>	<u>Docket #15802</u>
A MC _____	_____	<u>Pages 331 thru 398</u>

CLAIMANT'S NAME: RICHARD L. HEISE

ADDRESS: 6636 E. Thunderbird Rd CITY: Scottsdale STATE: AZ ZIP: 85254

☐ CHECK HERE IF THIS PHONE: (480) 951-9260  
IS A CHANGE OF ADDRESS

SIGNATURE: \_\_\_\_\_  
TO RECORD WITH THE COUNTY, ONE CLAIMANT OR THE AGENT MUST SIGN

LIST ALL ADDITIONAL OWNERS ON REVERSE SIDE OF THIS FORM

FOR OFFICIAL USE ONLY

ENTERED INTO COMPUTER: SEP 13 2000 118 Sh  
DATE INITIALS VERIFIED

TIME STAMP  
PHOENIX, ARIZONA

2000 AUG 30 A 11:34

RECEIVED  
BLM STATE OFFICE

43 CFR 3833.0-5(e) (August 30, 1994) REQUIRES THAT THE NAMES OF ALL OF THE OWNERS AND THEIR CURRENT ADDRESSES SHALL BE IDENTIFIED ON ALL INSTRUMENTS REQUIRED TO BE RECORDED OR FILED BY THE REGULATIONS, 43 CFR SUBPART 3833.

CLAIMANT'S NAME: RICHARD L. HEISE  
ADDRESS: 6636 E. Thunderbird RD CITY: Scottsdale STATE: AZ ZIP: 85254  
☐ CHECK HERE IF THIS PHONE: (480) 951-9260  
IS A CHANGE OF ADDRESS

CLAIMANT'S NAME: \_\_\_\_\_  
ADDRESS: \_\_\_\_\_ CITY: \_\_\_\_\_ STATE: \_\_\_\_\_ ZIP: \_\_\_\_\_  
☐ CHECK HERE IF THIS PHONE: ( )  
IS A CHANGE OF ADDRESS

CLAIMANT'S NAME: \_\_\_\_\_  
ADDRESS: \_\_\_\_\_ CITY: \_\_\_\_\_ STATE: \_\_\_\_\_ ZIP: \_\_\_\_\_  
☐ CHECK HERE IF THIS PHONE: ( )  
IS A CHANGE OF ADDRESS

CLAIMANT'S NAME: \_\_\_\_\_  
ADDRESS: \_\_\_\_\_ CITY: \_\_\_\_\_ STATE: \_\_\_\_\_ ZIP: \_\_\_\_\_  
☐ CHECK HERE IF THIS PHONE: ( )  
IS A CHANGE OF ADDRESS

CLAIMANT'S NAME: \_\_\_\_\_  
ADDRESS: \_\_\_\_\_ CITY: \_\_\_\_\_ STATE: \_\_\_\_\_ ZIP: \_\_\_\_\_  
☐ CHECK HERE IF THIS PHONE: ( )  
IS A CHANGE OF ADDRESS

CLAIMANT'S NAME: \_\_\_\_\_  
ADDRESS: \_\_\_\_\_ CITY: \_\_\_\_\_ STATE: \_\_\_\_\_ ZIP: \_\_\_\_\_  
☐ CHECK HERE IF THIS PHONE: ( )  
IS A CHANGE OF ADDRESS

CLAIMANT'S NAME: \_\_\_\_\_  
ADDRESS: \_\_\_\_\_ CITY: \_\_\_\_\_ STATE: \_\_\_\_\_ ZIP: \_\_\_\_\_  
☐ CHECK HERE IF THIS PHONE: ( )  
IS A CHANGE OF ADDRESS

CLAIMANT'S NAME: \_\_\_\_\_  
ADDRESS: \_\_\_\_\_ CITY: \_\_\_\_\_ STATE: \_\_\_\_\_ ZIP: \_\_\_\_\_  
☐ CHECK HERE IF THIS PHONE: ( )  
IS A CHANGE OF ADDRESS



United States Department of the Interior  
Bureau of Land Management  
BUSINESS & SUPPORT SVCS DIV  
222 N CENTRAL AVE  
PHOENIX, AZ 85004 -2203  
Phone: (602) 417-9200

Receipt	
No:	179814

Transaction #: 193117					
Date of Transaction: 08/30/2000					
LINE #	QTY	COMMODITY / SUBJECT / ACTION / PRODUCT	REMARKS	UNIT PRICE	TOTAL
1	1	LOCATABLE MINERALS / MINING CLAIMS-ACCOUNTS/UNADJUDICATED / MINING CLAIM MONEY RECEIVED (455)	MAINT 2001 (17)	- n/a -	\$1,700.00
TOTAL:					\$1,700.00

PAYMENT INFORMATION				
1	AMOUNT:	\$1,700.00	POSTMARKED:	N/A
	TYPE:	CHECK	RECEIVED:	08/30/2000
	CHECK NO:	1008		
	NAME:	HEISE, RICHARD 6636 E. THUNDERBIRD RD. 85254		

REMARKS

CASE SERIAL NUMBER INFORMATION		
TRNS #	LINE #	CASES
193117	1	AMC60859

This receipt was generated by the automated BLM Collections and Billings System and is a paper representation of a portion of the official electronic record contained therein.

Receipt #: 179814

Amount Received: 1700<sup>00</sup>

Date: 8/30/00

Transaction #: 193117

Lead #: 100514, 60859, 129253, 145487,  
163996, 163995

AMC #	Code	\$\$\$\$
60859 - 60861		300
60864 - 60868		500
60880 - 60881		200
100514		100
129253 -		100
145493		100
164001 - 164002		200
163995 - 163996		200

AMC #	Code	\$\$\$\$

Total: 1700

480---POL-----\$5

481---NOI-----\$5

482---Maint.---\$100

396---Trf.-----\$5

635---Amd.-----\$5

379---Refund

Entered: MS SEP 13 2000  
Date

Verified: SL 9-15-00  
Date

Sent to Accounts: 9-15-00  
Date

Earned by Accounts: \_\_\_\_\_  
Date

# MAINTENANCE FEE PAYMENT

Sept 1, 2000

\$100.00 MAINTENANCE FEE PAYMENT DUE ON OR BEFORE AUGUST 31, 19\_\_  
IN LIEU OF ASSESSMENT WORK FOR THE UPCOMING ASSESSMENT  
YEAR BEGINNING SEPTEMBER 1 OF THE YEAR NOTED ABOVE.

BUREAU OF LAND MANAGEMENT  
ARIZONA STATE OFFICE  
222 NORTH CENTRAL AVENUE  
PHOENIX, AZ 85004

COUNT: 17 \$ 1,700. INT: 14 FOR  
OFFICIAL USE ONLY

THE CLAIMS ARE SITUATED IN Maricopa COUNTY, ARIZONA.

BLM SERIAL NUMBERS

NAMES OF CLAIMS OR SITES

A MC 60859 THRU A MC 60861 Evening Star #1 thru #3  
COUNTY BOOK/DOCKET 15802, PAGE(S) OR FEE NO(S) Pages #331 thru 398

A MC 129253 THRU A MC 129254 Evening Star #11  
COUNTY BOOK/DOCKET 15802, PAGE(S) OR FEE NO(S) Pages #331 thru #398

(OR) IF NOT CONSECUTIVE NUMBERS LIST SEPARATELY BELOW:

BLM SERIAL NUMBERS	NAME OF CLAIMS/SITES	COUNTY BOOK/DOCKET & PAGE OR FEE NUMBER
A MC <u>163995 and 163996</u>	<u>Evening Star #12 and #13</u>	<u>Docket #15802</u>
A MC _____	_____	<u>Pages 331 thru 398</u>
A MC <u>60880 thru 60881</u>	<u>Gold Chord #1 and #2</u>	<u>Docket #15643</u>
A MC _____	_____	<u>Pages 668 thru 727</u>
A MC <u>100514</u>	<u>Gold Chord #3</u>	<u>Docket #15643</u>
A MC _____	_____	<u>Pages 668 thru 727</u>
A MC <u>145493</u>	<u>Gold Chord #7</u>	<u>Docket #15643</u>
A MC _____	_____	<u>Pages 668 thru 727</u>
A MC <u>60864 thru 60868</u>	<u>Evening Star #6 thru #10</u>	<u>Docket #15802</u>
A MC _____	_____	<u>Pages 331 thru 398</u>
A MC <u>164001 and 164002</u>	<u>Evening Star #18 and #19</u>	<u>Docket #15802</u>
A MC _____	_____	<u>Pages 331 thru 398</u>

CLAIMANT'S NAME: RICHARD L. HEISE

ADDRESS: 6636 E. Thunderbird Rd CITY: Scottsdale STATE: AZ ZIP: 85254

☐ CHECK HERE IF THIS PHONE: (480) 951-9260  
IS A CHANGE OF ADDRESS

SIGNATURE: \_\_\_\_\_  
TO RECORD WITH THE COUNTY, ONE CLAIMANT OR THE AGENT MUST SIGN

LIST ALL ADDITIONAL OWNERS ON REVERSE SIDE OF THIS FORM

FOR OFFICIAL USE ONLY

ENTERED INTO COMPUTER: SEP 13 2000 118 Sh  
DATE INITIALS VERIFIED

TIME STAMP  
PHOENIX, ARIZONA

2000 AUG 30 A 11:34

BLM STATE OFFICE  
RECEIVED

43 CFR 3833.0-5(e) (August 30, 1994) REQUIRES THAT THE NAMES OF ALL OF THE OWNERS AND THEIR CURRENT ADDRESSES SHALL BE IDENTIFIED ON ALL INSTRUMENTS REQUIRED TO BE RECORDED OR FILED BY THE REGULATIONS, 43 CFR SUBPART 3833.

CLAIMANT'S NAME: RICHARD L. HEISE

ADDRESS: 6636 E. Thunderbird RD CITY: Scottsdale STATE: AZ ZIP: 85254

☐ CHECK HERE IF THIS PHONE: (480) 951-9260  
IS A CHANGE OF ADDRESS

CLAIMANT'S NAME: \_\_\_\_\_

ADDRESS: \_\_\_\_\_ CITY: \_\_\_\_\_ STATE: \_\_\_\_\_ ZIP: \_\_\_\_\_

☐ CHECK HERE IF THIS PHONE: ( )  
IS A CHANGE OF ADDRESS

CLAIMANT'S NAME: \_\_\_\_\_

ADDRESS: \_\_\_\_\_ CITY: \_\_\_\_\_ STATE: \_\_\_\_\_ ZIP: \_\_\_\_\_

☐ CHECK HERE IF THIS PHONE: ( )  
IS A CHANGE OF ADDRESS

CLAIMANT'S NAME: \_\_\_\_\_

ADDRESS: \_\_\_\_\_ CITY: \_\_\_\_\_ STATE: \_\_\_\_\_ ZIP: \_\_\_\_\_

☐ CHECK HERE IF THIS PHONE: ( )  
IS A CHANGE OF ADDRESS

CLAIMANT'S NAME: \_\_\_\_\_

ADDRESS: \_\_\_\_\_ CITY: \_\_\_\_\_ STATE: \_\_\_\_\_ ZIP: \_\_\_\_\_

☐ CHECK HERE IF THIS PHONE: ( )  
IS A CHANGE OF ADDRESS

CLAIMANT'S NAME: \_\_\_\_\_

ADDRESS: \_\_\_\_\_ CITY: \_\_\_\_\_ STATE: \_\_\_\_\_ ZIP: \_\_\_\_\_

☐ CHECK HERE IF THIS PHONE: ( )  
IS A CHANGE OF ADDRESS

CLAIMANT'S NAME: \_\_\_\_\_

ADDRESS: \_\_\_\_\_ CITY: \_\_\_\_\_ STATE: \_\_\_\_\_ ZIP: \_\_\_\_\_

☐ CHECK HERE IF THIS PHONE: ( )  
IS A CHANGE OF ADDRESS

CLAIMANT'S NAME: \_\_\_\_\_

ADDRESS: \_\_\_\_\_ CITY: \_\_\_\_\_ STATE: \_\_\_\_\_ ZIP: \_\_\_\_\_

☐ CHECK HERE IF THIS PHONE: ( )  
IS A CHANGE OF ADDRESS



United States Department of the Interior  
Bureau of Land Management  
BUSINESS & SUPPORT SVCS DIV  
222 N CENTRAL AVE  
PHOENIX, AZ 85004 -2203  
Phone: (602) 417-9200

Receipt	
No:	179814

Transaction #: 193117					
Date of Transaction: 08/30/2000					
LINE #	QTY	COMMODITY / SUBJECT / ACTION / PRODUCT	REMARKS	UNIT PRICE	TOTAL
1	1	LOCATABLE MINERALS / MINING CLAIMS-ACCOUNTS/UNADJUDICATED / MINING CLAIM MONEY RECEIVED (455)	MAINT 2001 (17)	- n/a -	\$1,700.00
TOTAL:					\$1,700.00

PAYMENT INFORMATION				
1	AMOUNT:	\$1,700.00	POSTMARKED:	N/A
	TYPE:	CHECK	RECEIVED:	08/30/2000
	CHECK NO:	1008		
	NAME:	HEISE, RICHARD 6636 E. THUNDERBIRD RD. 85254		

REMARKS

CASE SERIAL NUMBER INFORMATION		
TRNS #	LINE #	CASES
193117	1	AMC60859

This receipt was generated by the automated BLM Collections and Billings System and is a paper representation of a portion of the official electronic record contained therein.



163995  
60859  
100514  
129253  
145487  
163996

MAINTENANCE FEE PAYMENT

\$100.00 MAINTENANCE FEE PAYMENT DUE ON OR BEFORE AUGUST 31, 19 99  
IN LIEU OF ASSESSMENT WORK FOR THE UPCOMING ASSESSMENT  
YEAR BEGINNING SEPTEMBER 1 OF THE YEAR NOTED ABOVE.

BUREAU OF LAND MANAGEMENT  
ARIZONA STATE OFFICE  
222 NORTH CENTRAL AVENUE  
PHOENIX, AZ 85004

COUNT: 17 \$ 4700.00 INT: 1.5 FOR  
OFFICIAL USE ONLY

THE CLAIMS ARE SITUATED IN Maricopa COUNTY, ARIZONA.

BLM SERIAL NUMBERS	NAMES OF CLAIMS OR SITES
A MC <u>60859</u> THRU A MC <u>60861</u>	<u>Evening Star #1 thru #3</u>
COUNTY BOOK/DOCKET <u>15802</u> , PAGE(S) OR FEE NO(S)	<u>Pages #331 thru 398</u>
A MC <u>129253</u> THRU A MC _____	<u>Evening Star #11</u>
COUNTY BOOK/DOCKET <u>15802</u> , PAGE(S) OR FEE NO(S)	<u>Pages #331 thru #398</u>

(OR) IF NOT CONSECUTIVE NUMBERS LIST SEPARATELY BELOW:

BLM SERIAL NUMBERS	NAME OF CLAIMS/SITES	COUNTY BOOK/DOCKET & PAGE OR FEE NUMBER
A MC <u>163995 and 163996</u>	<u>Evening Star #12 and #13</u>	<u>Docket #15802</u>
A MC _____	_____	<u>Page 331 thru 398</u>
A MC <u>60880 thru 60881</u>	<u>Gold Chord #1 and #2</u>	<u>Docket #15643</u>
A MC _____	_____	<u>Pages 668 thru 727</u>
A MC <u>100514</u>	<u>Gold Chord #3</u>	<u>Docket #15643</u>
A MC _____	_____	<u>Pages 668 thru 727</u>
A MC <u>145493</u>	<u>Gold Chord #7</u>	<u>Docket #15643</u>
A MC _____	_____	<u>Pages 668 thru 727</u>
A MC <u>60864 thru 60868</u>	<u>Evening Star #6 thru #10</u>	<u>Docket #15802</u>
A MC _____	_____	<u>Pages 331 thru 398</u>
A MC <u>164001 and 164002</u>	<u>Evening Star #18 and #19</u>	<u>Docket #15802</u>
A MC _____	_____	<u>Pages 331 thru 398</u>

CLAIMANT'S NAME: RICHARD L. HEISE

ADDRESS: 6636 E. Thunderbird Rd CITY: Scottsdale STATE: AZ ZIP: 85254

☐ CHECK HERE IF THIS PHONE: (480) 951-9260  
IS A CHANGE OF ADDRESS

SIGNATURE: Richard L. Heise  
TO RECORD WITH THE COUNTY, ONE CLAIMANT OR THE AGENT MUST SIGN

LIST ALL ADDITIONAL OWNERS ON REVERSE SIDE OF THIS FORM

FOR OFFICIAL USE ONLY

ENTERED INTO COMPUTER: 9/14/99 Sc Sc  
DATE INITIALS VERIFIED

TIME STAMP  
PHOENIX, ARIZONA  
1999 AUG 31 A 9:54  
RECEIVED  
B.L.M. AZ STATE OFFICE

43 CFR 3833.0-5(e) (August 30, 1994) REQUIRES THAT THE NAMES OF ALL OF THE OWNERS AND THEIR CURRENT ADDRESSES SHALL BE IDENTIFIED ON ALL INSTRUMENTS REQUIRED TO BE RECORDED OR FILED BY THE REGULATIONS, 43 CFR SUBPART 3833.

CLAIMANT'S NAME: RICHARD L. HEISE

ADDRESS: 6636 E. Thunderbird Rd. CITY: Scottsdale STATE: AZ ZIP: 85254

☐ CHECK HERE IF THIS PHONE: (480) 951-9260  
IS A CHANGE OF ADDRESS

CLAIMANT'S NAME: \_\_\_\_\_

ADDRESS: \_\_\_\_\_ CITY: \_\_\_\_\_ STATE: \_\_\_\_\_ ZIP: \_\_\_\_\_

☐ CHECK HERE IF THIS PHONE: ( )  
IS A CHANGE OF ADDRESS

CLAIMANT'S NAME: \_\_\_\_\_

ADDRESS: \_\_\_\_\_ CITY: \_\_\_\_\_ STATE: \_\_\_\_\_ ZIP: \_\_\_\_\_

☐ CHECK HERE IF THIS PHONE: ( )  
IS A CHANGE OF ADDRESS

CLAIMANT'S NAME: \_\_\_\_\_

ADDRESS: \_\_\_\_\_ CITY: \_\_\_\_\_ STATE: \_\_\_\_\_ ZIP: \_\_\_\_\_

☐ CHECK HERE IF THIS PHONE: ( )  
IS A CHANGE OF ADDRESS

CLAIMANT'S NAME: \_\_\_\_\_

ADDRESS: \_\_\_\_\_ CITY: \_\_\_\_\_ STATE: \_\_\_\_\_ ZIP: \_\_\_\_\_

☐ CHECK HERE IF THIS PHONE: ( )  
IS A CHANGE OF ADDRESS

CLAIMANT'S NAME: \_\_\_\_\_

ADDRESS: \_\_\_\_\_ CITY: \_\_\_\_\_ STATE: \_\_\_\_\_ ZIP: \_\_\_\_\_

☐ CHECK HERE IF THIS PHONE: ( )  
IS A CHANGE OF ADDRESS

CLAIMANT'S NAME: \_\_\_\_\_

ADDRESS: \_\_\_\_\_ CITY: \_\_\_\_\_ STATE: \_\_\_\_\_ ZIP: \_\_\_\_\_

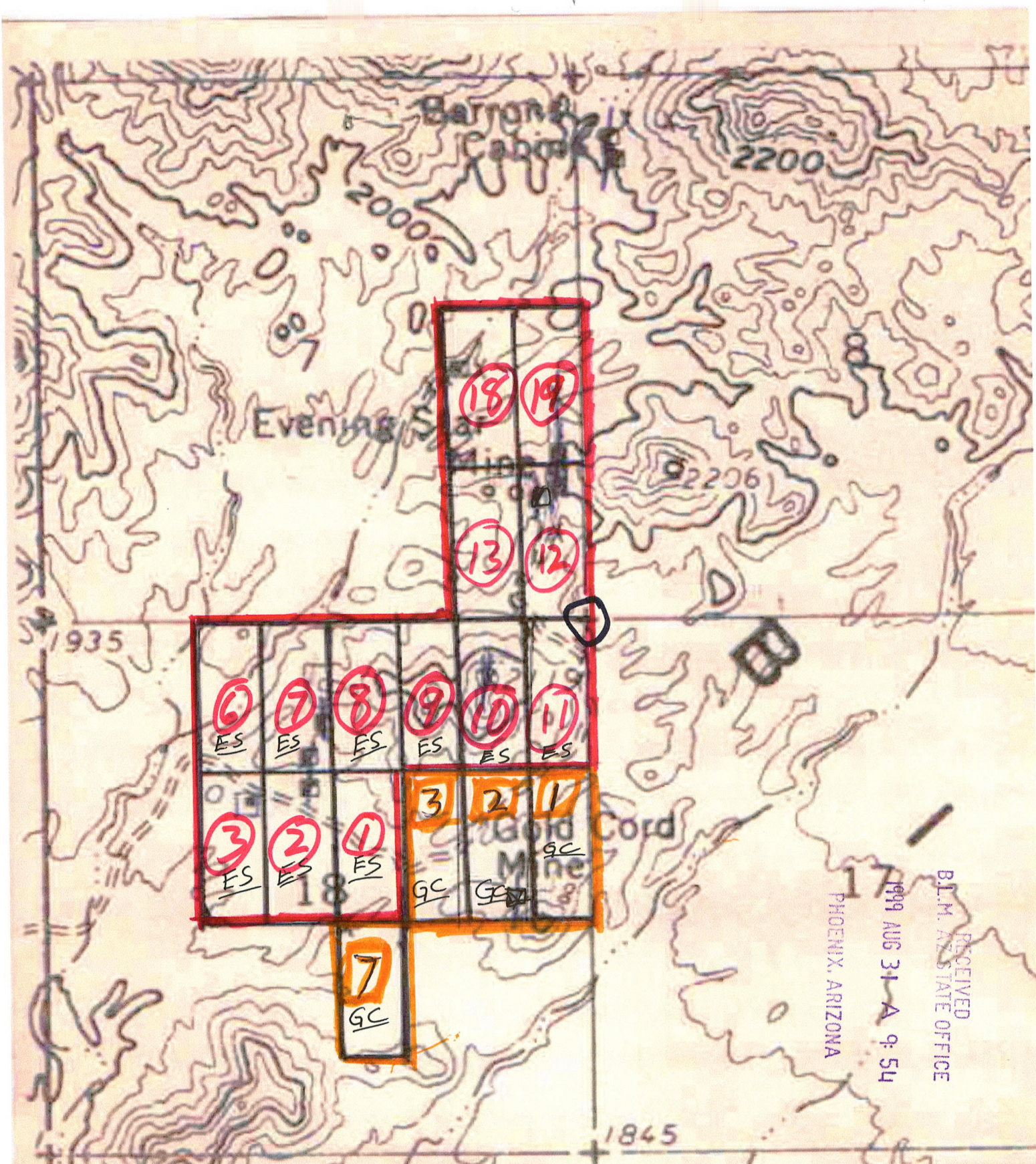
☐ CHECK HERE IF THIS PHONE: ( )  
IS A CHANGE OF ADDRESS

CLAIMANT'S NAME: \_\_\_\_\_

ADDRESS: \_\_\_\_\_ CITY: \_\_\_\_\_ STATE: \_\_\_\_\_ ZIP: \_\_\_\_\_

☐ CHECK HERE IF THIS PHONE: ( )  
IS A CHANGE OF ADDRESS





RECEIVED  
B.L.M. AZ STATE OFFICE  
1999 AUG 31 A 9:54  
PHOENIX, ARIZONA

13 claims

Evening Star 1-3 6-13 + 18-19

Gold Chord 1-3 + 7

4 claims

17 Total claims



UNITED STATES  
DEPARTMENT OF THE INTERIOR  
BUREAU OF LAND MANAGEMENT

RECEIPT AND ACCOUNTING ADVICE

No. 2348095

Subject:

Applicant:

TC/AZ

08/31/99

CLAIM MAINTENANCE FEE 2000 - 17

2 25 13

1,700.00

Remitter:

RICHARD L HEISE  
6636 E THUNDERBIRD RD  
SCOTTSDALE AZ 85254

CK 315  
480 951-9260

LEASE MANAGEMENT DATA ☐NEW ☐UPDATE ☐PAYMENT

ORIGINAL SERIAL NO.	ASG.	TYPE	ST.	CTY.	FUND SYMBOL	ACRES/UNITS	RATE

AMOUNT	ANV. DATE	EXP. DATE	BILL CYC.	S/C	DISTRICT	NEXT BILL	MISC. DATA	U of M	ACTUAL UNITS
AMC 60859	ET AL								

ASSIGNMENT SERIAL NO.	ASG.	TYPE	ST.	CTY.	FUND SYMBOL	ACRES/UNITS	RATE

AMOUNT	ANV. DATE	EXP. DATE	BILL CYC.	S/C	DISTRICT	NEXT BILL	MISC. DATA	U of M	ACTUAL UNITS

APPLY REMITTANCE

ACTION	FUND SYMBOL	CTY.	AMOUNT
FILING FEE			
RENTAL			
UNEARNED			
REFUND			
TOTAL			
AMOUNT DUE			

Remarks:

BY:

DATE:

- ☐ Lease in Escrow?  
☐ KGS?  
☐ Auto Escalates?  
☐ Auto Renew?

Of Interest?  
Operating Rights?  
Operator  
Bond Filed?

FOR MMS USE ONLY

BILLEE		FOREST REFUGE
NUMBER		
OCS SECTION		
CODE		



# MAINTENANCE FEE PAYMENT

\$100.00 MAINTENANCE FEE PAYMENT DUE ON OR BEFORE AUGUST 31, 19<sup>98</sup>  
IN LIEU OF ASSESSMENT WORK FOR THE UPCOMING ASSESSMENT  
YEAR BEGINNING SEPTEMBER 1 OF THE YEAR NOTED ABOVE.

Bureau Of Land Management  
Arizona State Office  
222 North Central Avenue  
Phoenix, AZ. 85004-2203

129253  
163995

163996	100514
60859	145487
COUNT: 75 \$ 7500.00 INT: KC	
FOR OFFICIAL USE ONLY	

THE CLAIMS ARE SITUATED IN MARICOPA COUNTY,  
ARIZONA.

BLM SERIAL NUMBERS

NAMES OF CLAIMS OR SITES

A MC 60859 THRU A MC 60868 Evening Star #1 through #10 10  
COUNTY BOOK/DOCKET #15802, PAGE(S) OR FEE NO(S) Pages #331 thru #398  
A MC 129253 THRU A MC \_\_\_\_\_ Evening Star #11  
COUNTY BOOK/DOCKET #15802, PAGE(S) OR FEE NO(S) Pages #331 thru #398

(OR) IF NOT CONSECUTIVE NUMBERS LIST SEPARATELY BELOW:

BLM SERIAL NUMBERS	NAME OF CLAIMS/SITES	COUNTY BOOK/DOCKET & PAGE OR FEE NUMBER
A MC <u>163995 thru 164017</u>	<u>Evening Star #12 thru #34</u>	<u>Docket #15802</u> <u>page 331 thru 398</u>
A MC _____	_____	_____
A MC <u>60869 thru 60873</u>	<u>Evening Star Annex #1</u> <u>thru #11</u>	<u>Docket #7515</u> <u>Page 13 thru 23</u>
A MC _____	_____	_____
A MC <u>60880 thru 60881</u>	<u>Gold Chord #1 and #2</u>	<u>Docket #15643</u> <u>Pages 668 thru 727</u>
A MC _____	_____	_____
A MC <u>100514</u>	<u>Gold Chord #3</u>	<u>Docket #15643</u> <u>Pages 668 thru 727</u>
A MC _____	_____	_____
A MC <u>#145490 thru</u>	<u>Gold Chord #4 thru #30</u>	<u>Docket #15643,</u>
A MC <u>#145516</u>	_____	<u>Pages 668 thru 727</u>

CLAIMANT'S NAME: RICHARD L. HEISE

ADDRESS: 6636 E. Thunderbird Rd. CITY: Scottsdale STATE: AZ

☐ CHECK HERE IF THIS IS A CHANGE OF ADDRESS PHONE: (602) 951-9260 ZIP: 85254

SIGNATURE: Richard L Heise  
TO RECORD WITH THE COUNTY, ONE CLAIMANT OR THE AGENT MUST SIGN

LIST ALL ADDITIONAL OWNERS ON REVERSE SIDE OF THIS FORM

FOR OFFICIAL USE ONLY

ENTERED INTO COMPUTER:

SEP 03 1998

DATE

INITIALS

VERIFIED

TIME STAMP  
1998 AUG 28 A 11:16  
RECEIVED  
BLM AZ STATE OFFICE

43 CFR 3833.0-5(e) (August 30, 1994) REQUIRES THAT THE NAMES OF ALL OF THE OWNERS AND THEIR CURRENT ADDRESSES SHALL BE IDENTIFIED ON ALL INSTRUMENTS REQUIRED TO BE RECORDED OR FILED BY THE REGULATIONS, 43 CFR SUBPART 3833.

CLAIMANT'S NAME: RICHARD L HEISE

ADDRESS: 6636E Thunderbird CITY: Scottsdale STATE: Az

☐ CHECK HERE IF THIS IS CHANGE OF ADDRESS PHONE: ( 602 ) 951-9260 ZIP: 85254

CLAIMANT'S NAME: \_\_\_\_\_

ADDRESS: \_\_\_\_\_ CITY: \_\_\_\_\_ STATE: \_\_\_\_\_

☐ CHECK HERE IF THIS IS CHANGE OF ADDRESS PHONE: ( \_\_\_\_\_ ) \_\_\_\_\_ ZIP: \_\_\_\_\_

CLAIMANT'S NAME: \_\_\_\_\_

ADDRESS: \_\_\_\_\_ CITY: \_\_\_\_\_ STATE: \_\_\_\_\_

☐ CHECK HERE IF THIS IS CHANGE OF ADDRESS PHONE: ( \_\_\_\_\_ ) \_\_\_\_\_ ZIP: \_\_\_\_\_

CLAIMANT'S NAME: \_\_\_\_\_

ADDRESS: \_\_\_\_\_ CITY: \_\_\_\_\_ STATE: \_\_\_\_\_

☐ CHECK HERE IF THIS IS CHANGE OF ADDRESS PHONE: ( \_\_\_\_\_ ) \_\_\_\_\_ ZIP: \_\_\_\_\_

CLAIMANT'S NAME: \_\_\_\_\_

ADDRESS: \_\_\_\_\_ CITY: \_\_\_\_\_ STATE: \_\_\_\_\_

☐ CHECK HERE IF THIS IS CHANGE OF ADDRESS PHONE: ( \_\_\_\_\_ ) \_\_\_\_\_ ZIP: \_\_\_\_\_

CLAIMANT'S NAME: \_\_\_\_\_

ADDRESS: \_\_\_\_\_ CITY: \_\_\_\_\_ STATE: \_\_\_\_\_

☐ CHECK HERE IF THIS IS CHANGE OF ADDRESS PHONE: ( \_\_\_\_\_ ) \_\_\_\_\_ ZIP: \_\_\_\_\_

CLAIMANT'S NAME: \_\_\_\_\_

ADDRESS: \_\_\_\_\_ CITY: \_\_\_\_\_ STATE: \_\_\_\_\_

☐ CHECK HERE IF THIS IS CHANGE OF ADDRESS PHONE: ( \_\_\_\_\_ ) \_\_\_\_\_ ZIP: \_\_\_\_\_

Form 1370-41  
(March 1984)

UNITED STATES  
DEPARTMENT OF THE INTERIOR  
BUREAU OF LAND MANAGEMENT

RECEIPT AND ACCOUNTING ADVICE

NO. 2389004 04

TC/AZ 08/28/98

Subject: CLAIR MAINTENANCE FEE 1999 - 75 2 15 13 7,500.00

Applicant:  
  
DESERT STAR FAMILY  
6636 E THUNDERBIRD  
SCOTTSDALE AZ 85254

UK 1119  
Remitter: 602 951-9260

Assignor:

LEASE MANAGEMENT DATA										<input type="checkbox"/> NEW		<input type="checkbox"/> UPDATE		<input type="checkbox"/> PAYMENT	
ORIGINAL SERIAL NO.		ASG.	TYPE		ST.	CTY.	FUND SYMBOL				ACRES/UNITS		RATE		
ADD 60159, ET AL															
AMOUNT	ANV. DATE	EXP. DATE		BILL CYC.	S/C	DISTRICT	NEXT BILL		MISC. DATA	U of M	ACTUAL UNITS				
ASSIGNMENT SERIAL NO.		ASG.	TYPE		ST.	CTY.	FUND SYMBOL				ACRES/UNITS		RATE		
AMOUNT	ANV. DATE	EXP. DATE		BILL CYC.	S/C	DISTRICT	NEXT BILL		MISC. DATA	U of M	ACTUAL UNITS				
APPLY REMITTANCE															
ACTION	FUND SYMBOL				CTY.	AMOUNT									
FILING FEE															
RENTAL															
UNEARNED															
REFUND															
TOTAL															
AMOUNT DUE															
Remarks:						BY: DATE:									
<input type="checkbox"/> Lease in Escrow?						FOR MMS USE ONLY									
<input type="checkbox"/> KGS?						BILLEE				FOREST REFUGE					
<input type="checkbox"/> Auto Escalates?						NUMBER									
<input type="checkbox"/> Auto Renew?						OCS SECTION									
						CODE									
Of Interest?															
Operating Rights?															
Operator															
Bond Filed?															



# MAINTENANCE FEE PAYMENT

\$100.00 MAINTENANCE FEE PAYMENT DUE ON OR BEFORE AUGUST 31, 19 97  
IN LIEU OF ASSESSMENT WORK FOR THE UPCOMING ASSESSMENT  
YEAR BEGINNING SEPTEMBER 1 OF THE YEAR NOTED ABOVE.

BUREAU OF LAND MANAGEMENT  
ARIZONA STATE OFFICE  
222 NORTH CENTRAL AVENUE  
PHOENIX, AZ 85004

60859 145487  
100514 129253  
COUNT: 75 \$ 750.00 INT: PA FOR  
OFFICIAL USE ONLY

THE CLAIMS ARE SITUATED IN MARICOPA COUNTY, ARIZONA.

BLM SERIAL NUMBERS

NAMES OF CLAIMS OR SITES

A MC 60859 THRU A MC 60868 Evening Star #1 through #10  
COUNTY BOOK/DOCKET #15802, PAGE(S) OR FEE NO(S) Pages #331 thru #398

A MC 129253 THRU A MC 129253 Evening Star #11  
COUNTY BOOK/DOCKET #15802, PAGE(S) OR FEE NO(S) Pages #331 thru #398

(OR) IF NOT CONSECUTIVE NUMBERS LIST SEPARATELY BELOW:

BLM SERIAL NUMBERS	NAME OF CLAIMS/SITES	COUNTY BOOK/DOCKET & PAGE OR FEE NUMBER
A MC <u>163995</u> thru <u>164017</u>	<u>Evening Star #12 thru #34</u>	<u>Docket #15802</u> <u>Page 331 thru 398</u>
A MC <u>60869</u> thru <u>60879</u>	<u>Evening Star Annex #1</u> <u>thru #11</u>	<u>Docket #7515,</u> <u>Page 13 thru 23</u>
A MC <u>60880</u> thru <u>60881</u>	<u>Gold Chord #1 and #2</u>	<u>Docket #15643,</u> <u>Pages 668 thru 727</u>
A MC <u>100514</u>	<u>Gold Chord #3</u>	<u>Docket #15643,</u> <u>Pages 668 thru 727</u>
A MC <u>#145490</u> thru <u>#145516</u>	<u>Gold Chord #4 thru #30</u>	<u>Docket #15643,</u> <u>Pages 668 thru 727</u>
A MC		
A MC		

CLAIMANT'S NAME: RICHARD L. HEISE

ADDRESS: 6636 E. Thunderbird Rd. CITY Scottsdale, STATE: AZ ZIP: 85254

☐ CHECK HERE IF THIS PHONE: (602) 951-9260  
IS A CHANGE OF ADDRESS

SIGNATURE: Richard L. Heise  
TO RECORD WITH THE COUNTY, ONE CLAIMANT OR THE AGENT MUST SIGN

RICHARD L. HEISE  
LIST ALL ADDITIONAL OWNERS ON REVERSE SIDE OF THIS FORM

FOR OFFICIAL USE ONLY

ENTERED INTO COMPUTER: 9/24 RD SEP 24 1997  
DATE INITIALS VERIFIED

TIME STAMP

RECEIVED  
BLM STATE OFFICE  
AUG 29 11 34 AM '97  
PHOENIX, ARIZONA

CLAIM MAINTENANCE  
RICHARD L. HEISE  
6636 E

43 CFR 3833.0-5(e) (August 30, 1994) REQUIRES THAT THE NAMES OF ALL OF THE OWNERS AND THEIR CURRENT ADDRESSES SHALL BE IDENTIFIED ON ALL INSTRUMENTS REQUIRED TO BE RECORDED OR FILED BY THE REGULATIONS, 43 CFR SUBPART 3833.

CLAIMANT'S NAME: RICHARD L. HEISE  
ADDRESS: 6636 E Thunderbird Rd CITY: Scottsdale STATE: AZ ZIP: 85254  
☒ CHECK HERE IF THIS PHONE: (602) 951-9260  
IS A CHANGE OF ADDRESS

CLAIMANT'S NAME: \_\_\_\_\_  
ADDRESS: \_\_\_\_\_ CITY: \_\_\_\_\_ STATE: \_\_\_\_\_ ZIP: \_\_\_\_\_  
☒ CHECK HERE IF THIS PHONE: ( )  
IS A CHANGE OF ADDRESS

CLAIMANT'S NAME: \_\_\_\_\_  
ADDRESS: \_\_\_\_\_ CITY: \_\_\_\_\_ STATE: \_\_\_\_\_ ZIP: \_\_\_\_\_  
☒ CHECK HERE IF THIS PHONE: ( )  
IS A CHANGE OF ADDRESS

CLAIMANT'S NAME: \_\_\_\_\_  
ADDRESS: \_\_\_\_\_ CITY: \_\_\_\_\_ STATE: \_\_\_\_\_ ZIP: \_\_\_\_\_  
☒ CHECK HERE IF THIS PHONE: ( )  
IS A CHANGE OF ADDRESS

CLAIMANT'S NAME: \_\_\_\_\_  
ADDRESS: \_\_\_\_\_ CITY: \_\_\_\_\_ STATE: \_\_\_\_\_ ZIP: \_\_\_\_\_  
☒ CHECK HERE IF THIS PHONE: ( )  
IS A CHANGE OF ADDRESS

CLAIMANT'S NAME: \_\_\_\_\_  
ADDRESS: \_\_\_\_\_ CITY: \_\_\_\_\_ STATE: \_\_\_\_\_ ZIP: \_\_\_\_\_  
☒ CHECK HERE IF THIS PHONE: ( )  
IS A CHANGE OF ADDRESS

CLAIMANT'S NAME: \_\_\_\_\_  
ADDRESS: \_\_\_\_\_ CITY: \_\_\_\_\_ STATE: \_\_\_\_\_ ZIP: \_\_\_\_\_  
☒ CHECK HERE IF THIS PHONE: ( )  
IS A CHANGE OF ADDRESS

CLAIMANT'S NAME: \_\_\_\_\_  
ADDRESS: \_\_\_\_\_ CITY: \_\_\_\_\_ STATE: \_\_\_\_\_ ZIP: \_\_\_\_\_  
☒ CHECK HERE IF THIS PHONE: ( )  
IS A CHANGE OF ADDRESS

COPIES OF ALL OF THE OWNERS AND THEIR  
INTERESTS REQUIRED TO BE RECORDED  
ZIP: 85254

UNITED STATES  
DEPARTMENT OF THE INTERIOR  
BUREAU OF LAND MANAGEMENT

RECEIPT AND ACCOUNTING ADVICE

NO. 2372839 04

Subject: CLAIM MAINTENANCE FEE 1998 - 75      SM/AZ      08/29/97  
2      33      13      7,500.00

Applicant:  
RICHARD L. HEISE  
6636 E THUNDERBIRD ROAD  
SCOTTSDALE, AZ 85254

CK 1080  
Remitter: 602-951-9260

Assignor:

LEASE MANAGEMENT DATA									
<input type="checkbox"/> NEW <input type="checkbox"/> UPDATE <input type="checkbox"/> PAYMENT									
ORIGINAL SERIAL NO.	ASG.	TYPE	ST.	CTY.	FUND SYMBOL			ACRES/UNITS	RATE
AMC 163995, ET AL									

AMOUNT	ANV. DATE	EXP. DATE	BILL CYC.	S/C	DISTRICT	NEXT BILL	MISC. DATA	U of M	ACTUAL UNITS

ASSIGNMENT SERIAL NO.	ASG.	TYPE	ST.	CTY.	FUND SYMBOL			ACRES/UNITS	RATE

AMOUNT	ANV. DATE	EXP. DATE	BILL CYC.	S/C	DISTRICT	NEXT BILL	MISC. DATA	U of M	ACTUAL UNITS

APPLY REMITTANCE			
ACTION	FUND SYMBOL	CTY.	AMOUNT
FILING FEE			
RENTAL			
UNEARNED			
REFUND			
TOTAL			
AMOUNT DUE			

Remarks:

BY:      DATE:

☐ Lease in Escrow?  
☐ KGS?      Of Interest?  
☐ Auto Escalates?      Operating Rights?  
☐ Auto Renew?      Operator  
Bond Filed?

FOR MMS USE ONLY		
BILLEE		FOREST REFUGE
NUMBER		
OCS SECTION		
CODE		



# MAINTENANCE FEE PAYMENT

\$100.00 MAINTENANCE FEE PAYMENT DUE ON OR BEFORE AUGUST 31, 19 96  
IN LIEU OF ASSESSMENT WORK FOR THE UPCOMING ASSESSMENT  
YEAR BEGINNING SEPTEMBER 1 OF THE YEAR NOTED ABOVE.

BUREAU OF LAND MANAGEMENT  
ARIZONA STATE OFFICE  
3707 NORTH 7TH STREET  
PHOENIX, AZ 85014 (OR)  
P.O. BOX 16563, PHOENIX, AZ 85011

12 9253

60859, 145487
100514, 163995
COUNT: <u>75</u> \$ <u>7500.</u> INT: <u>KC</u>
FOR OFFICIAL USE ONLY

THE CLAIMS ARE SITUATED IN Maricopa COUNTY,  
ARIZONA.

## BLM SERIAL NUMBERS

## NAMES OF CLAIMS OR SITES

✓ A MC 60859 THRU A MC 60868 Evening Star #1 through #10

COUNTY BOOK/DOCKET #15802, PAGE(S) OR FEE NO(S) Pages #331 thru #398

A MC 129253 THRU A MC                      Evening Star #11

COUNTY BOOK/DOCKET #15802, PAGE(S) OR FEE NO(S) Pages #331 thru #398

(OR) IF NOT CONSECUTIVE NUMBERS LIST SEPARATELY BELOW:

BLM SERIAL NUMBERS	NAME OF CLAIMS/SITES	COUNTY BOOK/DOCKET & PAGE OR FEE NUMBER
✓ A MC <u>163995 thru 164017</u>	<u>Evening Star #12 thru #34</u>	<u>Docket #15802,</u> <u>Page 331 thru 398</u>
A MC <u>                    </u>	<u>                    </u>	<u>                    </u>
✓ A MC <u>60869 thru 60879</u>	<u>Evening Star Annex #1 thru #11</u>	<u>Docket #7515,</u> <u>Page 13 thru 23</u>
A MC <u>                    </u>	<u>                    </u>	<u>                    </u>
✓ A MC <u>60880 thru 60881</u>	<u>Gold Chord #1 and #2</u>	<u>Docket #15643,</u> <u>Pages 668 thru 727</u>
A MC <u>                    </u>	<u>                    </u>	<u>                    </u>
✓ A MC <u>100514</u>	<u>Gold Chord #3</u>	<u>Docket #15643,</u> <u>Pages 668 thru 727</u>
A MC <u>                    </u>	<u>                    </u>	<u>                    </u>
✓ A MC <u>145490 thru 145516</u>	<u>Gold Chord #4 thru #30</u>	<u>Docket #15643,</u> <u>Pages 668 thru 727</u>
A MC <u>                    </u>	<u>                    </u>	<u>                    </u>

CLAIMANT'S NAME: RICHARD L. HEISE

ADDRESS: 6636 E. Thunderbird Rd. CITY: Scottsdale, STATE: AZ

☐ CHECK HERE IF THIS IS A CHANGE OF ADDRESS PHONE: (602) 951-9260 ZIP: 85254

SIGNATURE: Richard L Heise  
TO RECORD WITH THE COUNTY, ONE CLAIMANT OR THE AGENT MUST SIGN

LIST ALL ADDITIONAL OWNERS ON REVERSE SIDE OF THIS FORM  
Richard L. Heise

## FOR OFFICIAL USE ONLY

ENTERED INTO COMPUTER: OCT 17 1996

DATE

INITIALS

VERIFIED

## TIME STAMP

RECEIVED  
BLM AZ STATE OFFICE  
AUG 28 11 12 AM '96  
PHOENIX, ARIZONA



UNITED STATES  
DEPARTMENT OF THE INTERIOR  
BUREAU OF LAND MANAGEMENT

RECEIPT AND ACCOUNTING ADVICE

NO. 2263547 04

Subject:

CLAIM MAINTENANCE FEE 1997 - 75

2 20 13

TC/AZ

08/28/96

7,500.00

Applicant:

RICHARD L WEISE  
6636 E THUNDERBIRD RD  
SCOTTSDALE AZ 85254

Remitter: SAME AS CK 1001  
951-9250

Assignor:

LEASE MANAGEMENT DATA ☐ NEW ☐ UPDATE ☐ PAYMENT

ORIGINAL SERIAL NO.	ASG.	TYPE	ST.	CTY.	FUND SYMBOL	ACRES/UNITS	RATE
AMC 60859, ET AL							

AMOUNT	ANV. DATE	EXP. DATE	BILL CYC.	S/C	DISTRICT	NEXT BILL	MISC. DATA	U of M	ACTUAL UNITS

ASSIGNMENT SERIAL NO.	ASG.	TYPE	ST.	CTY.	FUND SYMBOL	ACRES/UNITS	RATE

AMOUNT	ANV. DATE	EXP. DATE	BILL CYC.	S/C	DISTRICT	NEXT BILL	MISC. DATA	U of M	ACTUAL UNITS

APPLY REMITTANCE

ACTION	FUND SYMBOL	CTY.	AMOUNT
FILING FEE			
RENTAL			
UNEARNED			
REFUND			
TOTAL			
AMOUNT DUE			

Remarks:

AMC 60859 - 868  
129253  
163995 - 164017  
60869 - 60879  
60880 - 60881  
100514  
145490 - 145516

BY:

DATE:

- ☐ Lease in Escrow?  
☐ KGS?  
☐ Auto Escalates?  
☐ Auto Renew?

Of Interest?  
Operating Rights?  
Operator  
Bond Filed?

FOR MMS USE ONLY

BILLEE	FOREST REFUGE
NUMBER	
OCS SECTION	
CODE	

UNEARNED FILE COPY

145 487

<b>\$ 100 MAINTENANCE FEE PAYMENT FOR 1996 IN LIEU OF ASSESSMENT DUE ON OR BEFORE AUGUST 31, 1995</b>	
---	--

BUREAU OF LAND MANAGEMENT  
ARIZONA STATE OFFICE  
3707 N. 7TH STREET  
PHOENIX, ARIZONA 85014 (OR)  
P. O. BOX 16563, ZIP CODE 85011

100514

60859
129253
163995 <span style="float: right;">DIL</span>
COUNT: 75 \$7,500.00
FOR OFFICIAL USE ONLY

**B L M SERIAL NUMBERS**

**NAMES OF CLAIMS/SITES**

A MC 60859	THRU A MC 60868	Evening Star # 1 thru # 10
A MC 129253	THRU A MC	Evening Star # 11
A MC 163995	THRU A MC 164017	Evening Star # 12 thru # 34

(OR) IF NOT CONSECUTIVE NUMBERS, LIST SEPARATELY BELOW:

**B L M SERIAL NUMBERS**

**NAMES OF CLAIMS/SITES**

A MC 60869 thru 60879	Evening Star Annex # 1 thru # 11
A MC 60880 thru 60881	Gold Chord # 1 and # 2
A MC 100514	Gold Chord # 3
A MC 145490 thru 145516	Gold Chord # 4 thru # 30
A MC	
A MC	
A MC	
A MC	
A MC	
A MC	
A MC	
A MC	
A MC	

CLAIMANT'S NAME: Richard L. Heise

ADDRESS: 6636 E. Thunderbird Rd.

CITY: Scottsdale STATE: Arizona

PHONE: (602) 951-9260 ZIP: 85254

☐

CHECK HERE IF THIS IS A CHANGE OF ADDRESS.

TIME  
STAMP

RECEIVED  
B.L.M. AZ STATE OFFICE  
AUG 23 11 45 AM '95  
PHOENIX, ARIZONA

**FOR OFFICIAL USE ONLY**

ENTERED INTO COMPUTER: <u>10/2/95</u>	DATE	INITIALS <u>LOM</u>	VERIFIED <u>ML</u>
---------------------------------------	------	---------------------	--------------------

UNITED STATES  
DEPARTMENT OF THE INTERIOR  
BUREAU OF LAND MANAGEMENT

RECEIPT AND ACCOUNTING ADVICE

No.2147895

SM/AZ

08/25/95

Subject: CLAIM MAINTENANCE FEE 1996 (75)

2 17 13

7,500.00

Applicant:

RICHARD L. HEISE  
6636 E. THUNDERBIRD RD.  
SCOTTSDALE, AZ 85254

Remitter: GOLD CHORD RESOURCES, INC.  
SAME - CK #1058  
602-948-1758

Assignor:

LEASE MANAGEMENT DATA ☐NEW ☐UPDATE ☐PAYMENT

ORIGINAL SERIAL NO.	ASG.	TYPE	ST.	CTY.	FUND SYMBOL	ACRES/UNITS	RATE
AMC 60859, ET AL							

AMOUNT	ANV. DATE	EXP. DATE	BILL CYC.	S/C	DISTRICT	NEXT BILL	MISC. DATA	U of M	ACTUAL UNITS

ASSIGNMENT SERIAL NO.	ASG.	TYPE	ST.	CTY.	FUND SYMBOL	ACRES/UNITS	RATE

AMOUNT	ANV. DATE	EXP. DATE	BILL CYC.	S/C	DISTRICT	NEXT BILL	MISC. DATA	U of M	ACTUAL UNITS

APPLY REMITTANCE

ACTION	FUND SYMBOL	CTY.	AMOUNT
FILING FEE			
RENTAL			
UNEARNED			
REFUND			
TOTAL			
AMOUNT DUE			

Remarks:

60859-60881" 23  
129253"  
163995-164017" 23  
100514"  
145490-145516" 27  
75

BY:

DATE:

- ☐ Lease in Escrow?  
☐ KGS?  
☐ Auto Escalates?  
☐ Auto Renew?

Of Interest?  
Operating Rights?  
Operator  
Bond Filed?

FOR MMS USE ONLY

BILLEE	FOREST REFUGE
NUMBER	
OCS SECTION	
CODE	

**\$100.00 MAINTENANCE FEE PAYMENT  
FOR 1995 IN LIEU OF ASSESSMENT  
DUE ON OR BEFORE AUGUST 31, 1994**

BUREAU OF LAND MANAGEMENT  
ARIZONA STATE OFFICE  
3707 N. 7TH STREET  
PHOENIX, ARIZONA 85014 (OR)  
P. O. BOX 16563, ZIP CODE 85011

COUNT: 606 75 \$ 7500.00  
FOR OFFICIAL USE ONLY

**B L M SERIAL NUMBERS**

**NAMES OF CLAIMS/SITES**

A MC 60859 THRU A MC 60868 Evening Star # 1 thru # 10 ✓  
A MC 129253 THRU A MC \_\_\_\_\_ Evening Star # 11 ✓  
A MC 163995 THRU A MC 164017 Evening Star # 12 thru # 34 ✓

(OR) IF NOT CONSECUTIVE NUMBERS, LIST SEPARATELY BELOW:

**B L M SERIAL NUMBERS**

**NAMES OF CLAIMS/SITES**

A MC 60869 thru 60879 Evening Star Annex # 1 thru # 11 ✓  
A MC 60880 thru 60881 Gold Chord # 1 and # 2 ✓  
A MC 100514 Gold Chord # 3 ✓  
A MC 145490 thru 145516 Gold Chord # 4 thru # 30 ✓  
A MC \_\_\_\_\_  
A MC \_\_\_\_\_  
A MC \_\_\_\_\_  
A MC \_\_\_\_\_  
A MC \_\_\_\_\_  
A MC \_\_\_\_\_  
A MC \_\_\_\_\_  
A MC \_\_\_\_\_  
A MC \_\_\_\_\_  
A MC \_\_\_\_\_

CLAIMANT'S NAME: Richard L. Heise

ADDRESS: 6636 E. Thunderbird Rd.

CITY: Scottsdale STATE: Arizona

PHONE: (602) 951-9260 ZIP: 85254

☐ CHECK HERE IF THIS IS A CHANGE OF ADDRESS.

FOR OFFICIAL USE ONLY

ENTERED INTO COMPUTER: \_\_\_\_\_  
DATE INITIALS VERIFIED

RECEIVED  
B.L.M. AZ STATE OFFICE  
JUN 26 11 00 AM '94  
PHOENIX, ARIZONA



UNITED STATES  
DEPARTMENT OF THE INTERIOR  
BUREAU OF LAND MANAGEMENT

RECEIPT AND ACCOUNTING ADVICE

No. 2024611

WB/AZ

08/26/94

Subject: CLAIM MAINTENANCE FEE 1993 (75)

2 21 13

7,500.00

Applicant:

RICHARD L. HEISE  
6636 E. THUNDERBIRD RD.  
SCOTTSDALE AZ. 85254

Remitter: SAME CK. # 1335  
948-1758

Assignor:

LEASE MANAGEMENT DATA										<input type="checkbox"/> NEW	<input type="checkbox"/> UPDATE	<input type="checkbox"/> PAYMENT							
ORIGINAL SERIAL NO.	ASG.	TYPE	ST.	CTY.	FUND SYMBOL				ACRES/UNITS	RATE									
AMC 60859, ET AL																			
AMOUNT	ANV. DATE	EXP. DATE	BILL CYC.	S/C	DISTRICT	NEXT BILL	MISC. DATA	U of M	ACTUAL UNIT										
ASSIGNMENT SERIAL NO.	ASG.	TYPE	ST.	CTY.	FUND SYMBOL				ACRES/UNITS	RATE									
AMOUNT	ANV. DATE	EXP. DATE	BILL CYC.	S/C	DISTRICT	NEXT BILL	MISC. DATA	U of M	ACTUAL UNIT										
APPLY REMITTANCE										Remarks:									
ACTION	FUND SYMBOL	CTY.	AMOUNT																
FILING FEE																			
RENTAL																			
UNEARNED																			
REFUND																			
TOTAL																			
AMOUNT DUE																			
				BY:		DATE:													
<input type="checkbox"/> Lease in Escrow? <input type="checkbox"/> KGS? <input type="checkbox"/> Auto Escalates? <input type="checkbox"/> Auto Renew?				Of Interest? Operating Rights? Operator Bond Filed?		<b>FOR MMS USE ONLY</b> <table border="1"> <tr> <td>BILLEE</td> <td>FOREST REFUGE</td> </tr> <tr> <td>NUMBER</td> <td></td> </tr> <tr> <td>OCS SECTION</td> <td></td> </tr> <tr> <td>CODE</td> <td></td> </tr> </table>						BILLEE	FOREST REFUGE	NUMBER		OCS SECTION		CODE	
BILLEE	FOREST REFUGE																		
NUMBER																			
OCS SECTION																			
CODE																			

60859  
129253  
163996  
100514  
145487

Sr

RENTAL FEE

OWNERS NAME AND ADDRESS:

CHARLES F. HEISE  
7247 E. OAK STREET  
SCOTTSDALE, ARIZONA 85257

MINING CLAIM NUMBER:

AMC 60859 THROUGH 60868 ✓

AMC 129253 ✓

(pull file) → AMC 60869 THROUGH 60879 ✓

AMC 163995 THROUGH 164017 ✓

AMC 60880 AND 60881 ✓

AMC 100514 ✓

AMC 145490 THROUGH 145516 ✓

NAME OF CLAIM:

EVENING STAR #1-#10 ✓

EVENING STAR #11 ✓

EVENING STAR ANNEX #1-#11 ✓

EVENING STAR #12-#34 ✓

GOLD CHORD #1-#2 ✓

GOLD CHORD #3 ✓

GOLD CHORD #4-#30 ✓

10

1

11

23

2

1

27

75

DATE OF THE YEARS THAT WE ARE FILING FOR:

FISCAL 1993 AND FISCAL 1994

Charles F. Heise  
SIGNATURE OF OWNER

RECEIVED  
BLM. AZ STATE OFFICE  
AUG 25 1 44 PM '93  
PHOENIX, ARIZONA

93 & 94 Rental  
ENTERED IN COMPUTER

9-21-93 Srmas

UNITED STATES  
DEPARTMENT OF THE INTERIOR  
BUREAU OF LAND MANAGEMENT

RECEIPT AND ACCOUNTING ADVICE

NO. 2044584

RS/AZ

08/25/93

Subject: CLAIM RENTAL FEE 1993 & 1994 (75)

2 91 13

15,000.00

Applicant:

CHARLES F. HEISE  
7247 E. OAK ST.  
SCOTTSDALE, AZ 85257

Remitter:

GOLD CHORD RESOURCES INC - CK #1001  
6636 E. THUNDERBIRD RD  
SCOTTSDALE, AZ 85254  
602-948-1758

Assignor:

LEASE MANAGEMENT DATA ☐ NEW ☐ UPDATE ☐ PAYMENT

ORIGINAL SERIAL NO.	ASG.	TYPE	ST.	CTY.	FUND SYMBOL	ACRES/UNITS	RATE
AMC 60859, ET AL							

AMOUNT	ANV. DATE	EXP. DATE	BILL CYC.	S/C	DISTRICT	NEXT BILL	MISC. DATA	U of M	ACTUAL UNITS

ASSIGNMENT SERIAL NO.	ASG.	TYPE	ST.	CTY.	FUND SYMBOL	ACRES/UNITS	RATE

AMOUNT	ANV. DATE	EXP. DATE	BILL CYC.	S/C	DISTRICT	NEXT BILL	MISC. DATA	U of M	ACTUAL UNITS

APPLY REMITTANCE:

ACTION	FUND SYMBOL	CTY.	AMOUNT
FILING FEE			
RENTAL			
UNEARNED			
REFUND			
TOTAL			
AMOUNT DUE			

Remarks:

BY:

DATE:

- ☐ Lease in Escrow?  
☐ KGS?  
☐ Auto Escalates?  
☐ Auto Renew?

Of Interest?  
Operating Rights?  
Operator  
Bond Filed?

FOR MMS USE ONLY

BILLEE	FOREST REFUGE
NUMBER	
OCS SECTION	
CODE	



C. F. Heise-  
7247 E. Oak  
Scottsdale, Ariz.  
85257

# Affidavit of Labor Performed and Improvements Made

RECEIVED  
S.M. AZ STATE REC'D  
DEC 23 1992  
4825

9:00 A.M.  
PHOENIX, ARIZONA

STATE OF ARIZONA,  
County of Maricopa } ss.

10859  
129253  
163995  
100514  
145487

C. F. Heise being duly sworn, deposes and

says that he is a citizen of the United States and more than twenty-one years of age, and  
resides at Scottsdale in Maricopa County, State of Arizona, and is personally

acquainted with the mining claim known as Evening Star #1 thru #34

Evening Star Annex #1 thru #11 Gold Chord #1 thru 30

mining claim, situate in Big Horn

Mining District, County of Maricopa, State of Arizona, the location notice of which

is recorded in the office of the County Recorder of said County, in Book See Supplement of Records of

Mines, at page       ; that between the 1st day of September, A. D. 1991,

and the 1st day of September, A. D. 1992, at least Seventy-five

Hundred dollars worth of work and improvements were

done and performed upon said claim, not including the location work of said claim. Such work

and improvements were made by and at the expense of C. F. Heise

owner of said claim for the purpose of complying with the laws of the United States

pertaining to assessment of annual work, and C. F. Heise & D. R. Heise

were the men employed by said owner and who labored upon said claim, did said work

and improvements, the same being as follows, to-wit: Maintain 2 1/2 miles

of access Road. Replace collar on

Evening Star Mine & put wedges in

square set for 95 ft.

C. F. Heise

Subscribed and sworn to before me this 26th day of August, A. D. 1992.

(My commission expires Dec 10, 1994)

E. J. Robinson  
Notary Public.  
My Commission Expires Dec. 10, 1994



When recorded mail to:



OFFICIAL RECORDS OF  
MARICOPA COUNTY RECORDER  
HELEN PURCELL

Recording Number  
92-0482585

08/31/92 09:54

1 of 1 TAMMIE

This space reserved for recording

CAPTION HEADING: \_\_\_\_\_

DO NOT REMOVE

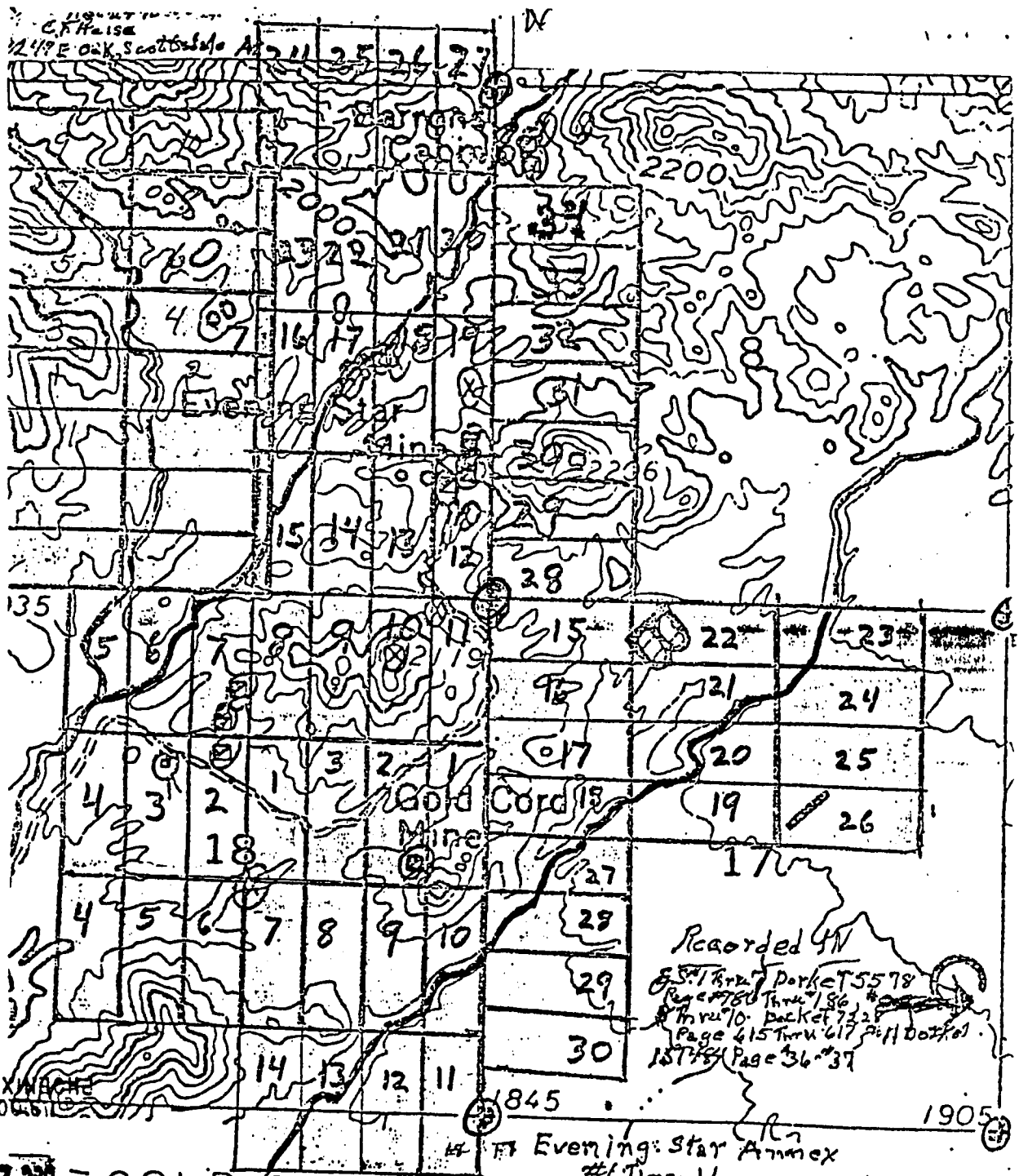
This is part of the official document.

9:00 A.M.  
PHOENIX, ARIZONA

Dec 23 '92

RECEIVED  
S.L.M. AZ STATE OFFICE

92 482585



ARIZONA  
PHOENIX  
JAN 10 1905

76. 67 39

GOLD CORD  
EVENING STAR  
ES. ANNEX

RECEIVED  
STATE OFFICE

Gold Cord #668

Ser # BLM AMC 60804-60881

Evening Star Annex  
Docket 7515, Page #13 Thru 23  
Evening Star Annex  
Ser # AMC 60569 Thru 60879  
Gold Cord #1 Thru #30  
Docket 15643, Page #648 Thru 727  
Ser # BLM AMC 14545 Thru 145516  
S. 60804-60881

92 482585

WHEN RECORDED, RETURN TO:

CHARLES F. HEISE  
7247 E. Oak Street  
Scottsdale, AZ 85257

9:00 AM  
PHOENIX, ARIZONA

DEC 23 '92

RECEIVED  
B.L.M. AZ STATE OFFICE

AFFADAVIT OF LABOR PERFORMED AND  
IMPROVEMENTS MADE

-----SUPPLEMENT-----

RECORDED IN

EVENING STAR #1 THRU #34, DOCKET #15802  
PAGE #331 THRU #398

EVENING STAR ANNEX, DOCKET #7515  
PAGE #13 THRU #23

GOLD CHORD, DOCKET #15643  
PAGE #668 THRU #727

B.L.M. SERIAL NUMBER

EVENING STAR #1 THRU #10, SERIAL #AMC 60859 THRU 60868  
EVENING STAR #11, SERIAL #AMC 129253  
EVENING STAR #12 THRU #34, SERIAL #AMC 163995 THRU 164017  
GOLD CHORD #1 THRU #3, SERIAL #AMC 60880 & 60881  
GOLD CHORD #3, SERIAL NUMBER #AMC 100514  
GOLD CHORD #4 THRU #30, SERIAL #AMC 145490 THRU 145516

*C. F. Heise*

UNITED STATES  
DEPARTMENT OF THE INTERIOR  
BUREAU OF LAND MANAGEMENT  
RECEIPT AND ACCOUNTING ADVICE

CP/HZ No. 1905966 04  
12/23/92

Subject: AFFIDAVITS OF ASSESSMENT WORK (64)

0 67 12

375.00

Applicant: CHARLES F. HLISE  
7847 E. ORANGE ST  
SCOTTSDALE, AZ 85057

SAME - CK #254

Remitter:

Assignor:

LEASE MANAGEMENT DATA ☐ NEW ☐ UPDATE ☐ PAYMENT

ORIGINAL SERIAL NO.	ASG.	TYPE	ST.	CTY.	FUND SYMBOL	ACRES/UNITS	RATE
AMD 60859, ET AL							

AMOUNT	ANV. DATE	EXP. DATE	BILL CYC.	S/C	DISTRICT	NEXT BILL	MISC. DATA	U of M	ACTUAL UNITS

ASSIGNMENT SERIAL NO.	ASG.	TYPE	ST.	CTY.	FUND SYMBOL	ACRES/UNITS	RATE

AMOUNT	ANV. DATE	EXP. DATE	BILL CYC.	S/C	DISTRICT	NEXT BILL	MISC. DATA	U of M	ACTUAL UNITS

APPLY REMITTANCE

ACTION	FUND SYMBOL	CTY.	AMOUNT
FILING FEE			
RENTAL			
UNEARNED			
REFUND			55.00
TOTAL			
AMOUNT DUE			

Remarks:

ACK

over payment

BY:

Lois J. Carneal

DATE:

12-24-92

- ☐ Lease in Escrow?  
☐ KGS?  
☐ Auto Escalates?  
☐ Auto Renew?

Of Interest?  
Operating Rights?  
Operator  
Bond Filed?

FOR MMS USE ONLY

FOR MMS USE ONLY		
BILLEE		FOREST REFUGE
NUMBER		
OCS SECTION		
CODE		

CASE FOLDER COPY



Return to  
C. F. Weise  
7247 E. Oak  
Scottsdale, Az  
85257

**Affidavit of Labor Performed and  
Improvements Made**

60859  
100514  
129253  
145490  
163995  
91 402935 *gr*  
*4*

STATE OF ARIZONA,  
County of Maricopa } ss.

C. F. Weise being duly sworn, deposes and  
says that he is a citizen of the United States and more than twenty-one years of age, and  
resides at 7247 East Oak in Maricopa County, State of Arizona, and is personally  
acquainted with the mining claim known as Evening Star #1 thru #34  
Evening Star Annex #1 thru #11, Gold Chord #1 thru #30  
mining claim, situate in Big Horn  
Mining District, County of Maricopa, State of Arizona, the location notice of which  
is recorded in the office of the County Recorder of said County, in Book See Supplement of Records of  
Mines, at page.....; that between the 1st day of September, A. D. 1990,  
and the 1st day of September A. D. 1991, at least Seventy-five  
Hundred dollars worth of work and improvements were  
done and performed upon said claim, not including the location work of said claim. Such work  
and improvements were made by and at the expense of C. F. Weise  
owner..... of said claim for the purpose of complying with the laws of the United States  
pertaining to assessment of annual work, and C. F. Weise & D. R. Weise

were the men employed by said owner.....and who labored upon said claim, did said work  
and improvements, the same being as follows, to-wit: Maintain 2 1/2 miles  
of Road collar & Timbering the Queen Mine

RECEIVED  
BLANK STATE OFFICE  
DEC 23 '91  
CHIEF CLERK

C. F. Weise  
Subscribed and sworn to before me this 24th day of August A. D. 1991.  
(My commission expires 12-10-94) E. J. Valischa Notary Public.  
My Commission Expires Dec. 10, 1994

RETURN TO:

Charles F. Heise  
9247 E. Oak St  
Scottsdale, Az 85257

AFFIDAVIT OF LABOR PERFORMED AND  
IMPROVEMENTS MADE

-----SUPPLEMENT-----

91 402935

RECORDED IN

Evening STAR #1 thru #34, Docket #15802  
PAGE #331 thru #398

Evening Star Annex, Docket #7515  
PAGE #13 thru #23

Gold Chord, Docket #15643  
PAGE #668 thru #727

B.L.M. SERIAL NUMBER

Evening Star #1 thru #10, Ser. #AMC 60859 thru 60868 10 ✓  
Evening Star #11 Ser. #AMC 129253 ✓  
Evening Star #12 thru #34 Ser. #AMC 163995 thru 164017 33 ✓  
Gold Chord #1 thru #3 AMC 60880 & 60881 2 ✓  
Gold Chord #3 ✓ 2 AMC 100514 ✓  
Gold Chord #4 thru #30 AMC 145490 Thru 145516 27 ✓

9:00 AM  
PHOENIX, ARIZONA

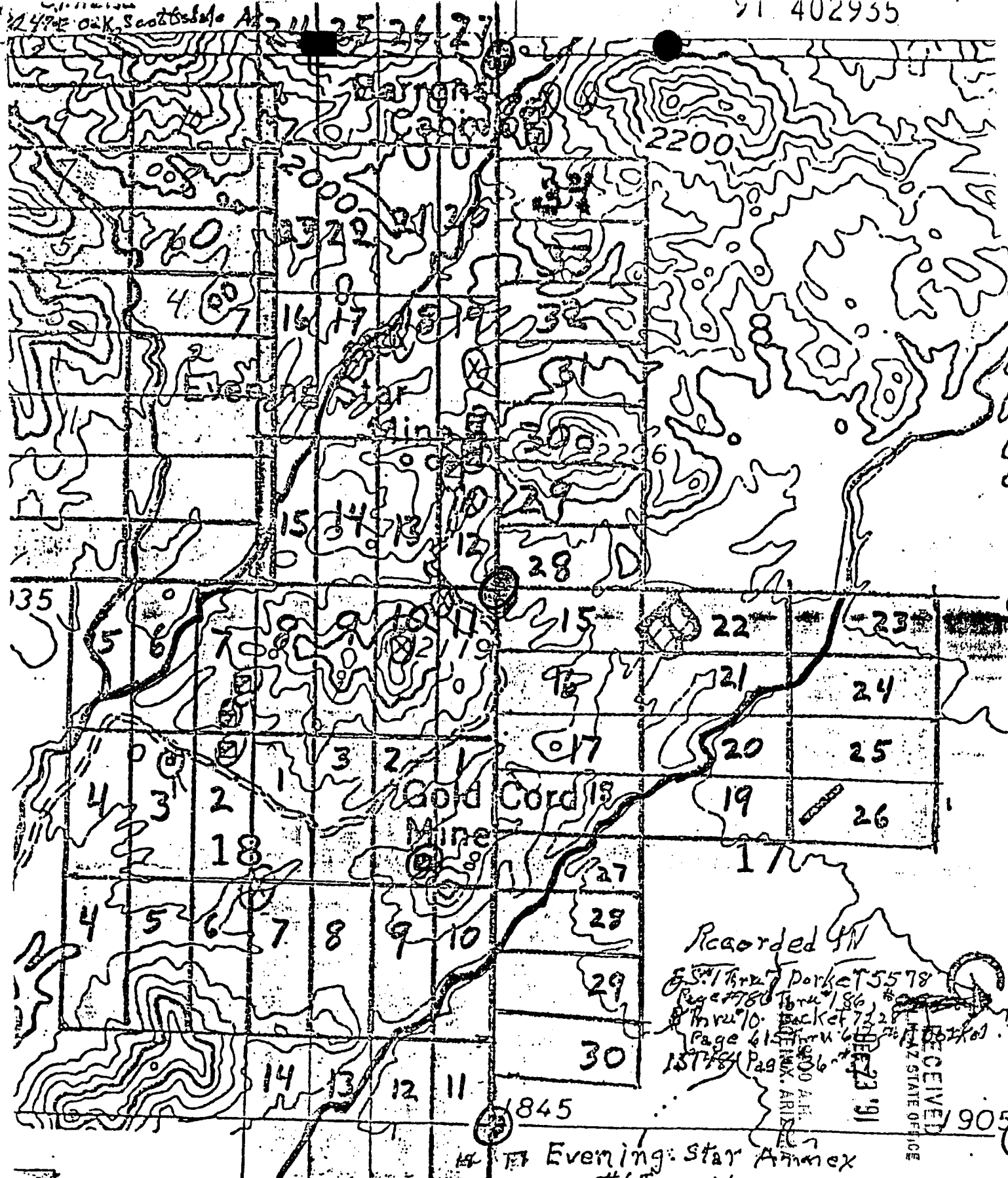
DEC 23 '91

RECEIVED  
BLM AZ STATE OFFICE

*C. F. Heise*

60859-10  
60880-2  
100514

145490-145516  
163995-164017



[Symbol] = GOLD CORD  
 [Symbol] = EVENING STAR  
 [Symbol] = E.S. ANNEX

Recorded 4/11  
 E.S. Thru 7 Docket 5578  
 Page 780 Thru 186  
 Thru 10. Docket 722  
 Page 61 Thru 617  
 15786 Page 636  
 RECEIVED  
 STATE OFFICE  
 JAN 19 1905  
 Evening Star Annex  
 Docket 7515, Page #13 Thru 23  
 Evening Star Annex  
 Ser # Ams 60569 Thru 60879  
 Gold Cord #1 Thru #30  
 Docket 15643, Page #648 Thru 727  
 Ser # BLM Ams 14543 Thru 145516  
 Ser # BLM Ams 60880 Thru 60881

UNITED STATES  
DEPARTMENT OF THE INTERIOR  
BUREAU OF LAND MANAGEMENT

RECEIPT AND ACCOUNTING ADVICE

NO. 1718474 0

SM/AZ

12/24/91

Subject: AFFIDAVITS OF ASSESSMENT WORK (74)

2 2 12 370.00

Applicant:

2 2 00 5.00

C. F. HEISE  
7247 E. OAK  
SCOTTSALE, AZ 85257

SAME - CK #134

Remitter:

Assignor:

LEASE MANAGEMENT DATA ☐ NEW ☐ UPDATE ☐ PAYMENT

ORIGINAL SERIAL NO.	ASG.	TYPE	ST.	CTY.	FUND SYMBOL	ACRES/UNITS	RATE
AMC 60859, ET AL							

AMOUNT	ANV. DATE	EXP. DATE	BILL CYC.	S/C	DISTRICT	NEXT BILL	MISC. DATA	U of M	ACTUAL UNITS

ASSIGNMENT SERIAL NO.	ASG.	TYPE	ST.	CTY.	FUND SYMBOL	ACRES/UNITS	RATE

AMOUNT	ANV. DATE	EXP. DATE	BILL CYC.	S/C	DISTRICT	NEXT BILL	MISC. DATA	U of M	ACTUAL UNITS

APPLY REMITTANCE

ACTION	FUND SYMBOL	CTY.	AMOUNT
FILING FEE			
RENTAL			
EARN	12		5.00
UNEARNED			
REFUND			
TOTAL			
AMOUNT DUE			

Remarks:

Ack. eqm

BY: Tom Renteria DATE: 12-26-91

- ☐ Lease in Escrow?  
☐ KGS?  
☐ Auto Escalates?  
☐ Auto Renew?

Of Interest?  
Operating Rights?  
Operator  
Bond Filed?

FOR MMS USE ONLY

BILLEE	FOREST REFUGE
NUMBER	
OCS SECTION	
CODE	

CASE FOLDER COPY



Return to  
C. F. Heise  
7247 E. Oak  
Scottsdale, Az  
85257

RECEIVED  
BLM. AZ STATE OFF  
DEC 21 1990  
7:45 A.M.  
PHOENIX, ARIZONA

# Affidavit of Labor Performed and Improvements Made

90 3777

STATE OF ARIZONA,  
County of Maricopa ss.

X 60859 163995  
129253 100514  
145487 SG

AFF LABOR (AL)

C. F. Heise being duly sworn, deposes and

says that he is a citizen of the United States and more than twenty-one years of age, and  
resides at 7247 E. Oak in Maricopa County, State of Arizona, and is personally

acquainted with the mining claim known as Evening Star #1 thru #34  
Evening Star Honey #1 thru #11, Gold Chord #1 thru #30

mining claim, situate in Big Horn

Mining District, County of Maricopa, State of Arizona, the location notice of which  
is recorded in the office of the County Recorder of said County, in Book See Supplement of Records of

Mines, at page.....; that between the 1st day of September, A. D. 1989,

and the 1st day of September A. D. 1990, at least Seventy-Five

Hundred dollars worth of work and improvements were

done and performed upon said claim, not including the location work of said claim. Such work

and improvements were made by and at the expense of C. F. Heise

owner..... of said claim for the purpose of complying with the laws of the United States

pertaining to assessment of annual work, and D. R. Heise & Mike Morley

were the men employed by said owner.....and who labored upon said claim, did said work  
and improvements, the same being as follows, to-wit: Maintain 2 1/2 miles

of road. Repair collar, put wedges and  
square sets in shaft and fence the cuts.

RECORDED IN OFFICIAL RECORDS  
OF MARICOPA COUNTY, ARIZONA  
AUG 21 '90 - 4 00  
HELEN PURCELL, County Recorder  
FEB 5 - PGS 3 RN  
1

Subscribed and sworn to before me this 21 day of August A. D. 1990

(My commission expires Dec 10, 1990) C. F. Heise  
E. J. Holucha Notary Public.

RETURN TO:

Charles F. Heise  
7247 E. Oak St  
Scottsdale, Az 85257

90 377715

AFFIDAVIT OF LABOR PERFORMED AND  
IMPROVEMENTS MADE

-----SUPPLEMENT-----

RECEIVED  
B.L.M. AZ STATE OFFICE

DEC 21 1990

7:45 A.M.  
PHOENIX, ARIZONA

RECORDED IN

Evening STAR #1 thru #34, Docket #15802  
PAGE #331 thru #398

Evening Star Annex, Docket #7515  
PAGE #13 thru #23

60869-79

Gold Chord, Docket #15643  
PAGE #668 thru #727

B.L.M. SERIAL NUMBER

Evening Star #1 thru #10, Ser. #AMC 60859 thru 60868 10  
Evening Star #11 Ser. #AMC 129253 1  
Evening Star #12 thru #34 Ser. #AMC 163995 thru 164017 23  
Gold Chord #1 thru #3 AMC 60880 & 60881 2  
Gold Chord #3 AMC 100514 1  
Gold Chord #4 thru #30 AMC 145490 Thru 145516 57

*C. F. Heise*

11942770  
 22478 Oak, Scottsdale, Ariz

90 377715



- ☐ = GOLD CORD
- ☐ = EVENING STAR
- ☐ = E.S. ANNEX

Recorded 4N  
 651 Thru 7 Docket 5578  
 Page 780 Thru 186  
 8 Thru 10 Docket 722  
 Page 615 Thru 617  
 15778 Page 36-37

Evening Star Annex  
 #1 Thru 11  
 Docket 7515, Page #13 Thru 23

Evening Star Annex  
 Ser #s 60869 Thru 60879

Gold Cord #1 Thru #30  
 Docket 15613, Page #648 Thru 727  
 Ser #s 60880 - 60881 - 100514 G.C. 12th 3 (4)

UNITED STATES  
DEPARTMENT OF THE INTERIOR  
BUREAU OF LAND MANAGEMENT

RECEIPT AND ACCOUNTING ADVICE

NO. 1663943

BF/AZ

12/26/90

Subject: AFFIDAVIT OF LABOR (75/64)

2 55 12  
2 55 08

OK  
320.00  
55.00

Applicant:

C. F. HEISE  
7247 E. OAK  
SCOTTSDALE, AZ 85257

SAME - CK #981

Remitter: NO ADDRESS ON CHECK

Assignor:

LEASE MANAGEMENT DATA ☐ NEW ☐ UPDATE ☐ PAYMENT

ORIGINAL SERIAL NO.	ASG.	TYPE	ST.	CTY.	FUND SYMBOL	ACRES/UNITS	RATE
AMC 60859, ET AL							

AMOUNT	ANV. DATE	EXP. DATE	BILL CYC.	S/C	DISTRICT	NEXT BILL	MISC. DATA	U of M	ACTUAL UNITS

ASSIGNMENT SERIAL NO.	ASG.	TYPE	ST.	CTY.	FUND SYMBOL	ACRES/UNITS	RATE

AMOUNT	ANV. DATE	EXP. DATE	BILL CYC.	S/C	DISTRICT	NEXT BILL	MISC. DATA	U of M	ACTUAL UNITS

APPLY REMITTANCE

ACTION	FUND SYMBOL	CTY.	AMOUNT
FILING FEE			
RENTAL			
Earn			55.00
UNEARNED			
REFUND			
TOTAL			
AMOUNT DUE			

Remarks:

ack count is 75  
mr

BY: Tom Ritzinger

DATE: 12-27-9

FOR MMS USE ONLY

- ☐ Lease in Escrow?  
☐ KGS? Of Interest?  
☐ Auto Escalates? Operating Rights?  
☐ Auto Renew? Operator  
Bond Filed?

BILLEE	FOREST REFUGE
NUMBER	
OCS SECTION	
CODE	

CASE FOLDER COPY



Return to:  
C. F. Heise  
7247 E. Oak  
Scottsdale, Az  
85254

# Affidavit of Labor Performed and Improvements Made

78

89 388673

STATE OF ARIZONA,  
County of Maricopa } ss.

AFF LABOR (AL)

C. F. Heise

being duly sworn, deposes and

says that he is a citizen of the United States and more than twenty-one years of age, and resides at 7247 E. Oak Scottsdale, Az in Maricopa County, State of Arizona, and is personally

acquainted with the mining claim known as Evening Star #1 thru #34, Evening Star Annex #1 thru #11, Gold Chord #1 thru #30 mining claim, situate in Big Horn Mining District, County of Maricopa, State of Arizona, the location notice of which

is recorded in the office of the County Recorder of said County, in Book See Supplement of Records of

Mines, at page 1st; that between the 1st day of September, A. D. 1989,

and the 1st day of September, A. D. 1989, at least Seventy-five

hundred dollars worth of work and improvements were done and performed upon said claim, not including the location work of said claim. Such work and improvements were made by and at the expense of C. F. Heise & Amelia Heise

owner of said claim for the purpose of complying with the laws of the United States pertaining to assessment of annual work, and R. L. Heise, & D. R. Heise

were the men employed by said owner and who labored upon said claim, did said work and improvements, the same being as follows, to-wit: Maintain 2 1/2 Miles of Access Road, Repairing & Timbering & Clearing Gold Chord Shaft. Some Work on Queen Shaft.

RECORDED IN OFFICIAL RECORDS  
OF MARICOPA COUNTY, ARIZONA  
AUG 22 '89 - 10 00  
HELEN PURCELL, County Recorder  
FEE 14 - PGS 3 HC

RECEIVED  
B.L.M. AZ STATE OFFICE

DEC 13 1989

7:45 A.M.  
PHOENIX, ARIZONA

Subscribed and sworn to before me this 16th day of Aug, A. D. 1989

(My commission expires Dec 10, 1990)

Notary Public.

Charles F. Heise  
7247 E. Oak  
Scottsdale, AZ 85257

89 388673

AFFIDAVIT OF LABOR PERFORMED AND  
IMPROVEMENTS MADE

-----SUPPLEMENT-----

RECORDED IN

Evening Star, #1 thru #34, Docket #15802  
PAGE #331 thru #398

Evening Star Annex, Docket #7515  
PAGE #13 thru #23

Gold Chord, Docket #15643  
PAGE #668 thru #727

B.L.M. SERIAL NUMBER

Evening Star #1 thru #10, Ser. #AMC 60859 thru 60868 ✓  
Evening Star #11, Ser. #AMC 129253 ✓  
Evening Star #12 thru #34, Ser. #AMC 163995 thru 164017 ✓  
Gold Chord #1 thru 3 AMC 60880 & 60881.  
Gold Chord #3 A MC 100514

Gold Chord #4 thru 30

*Q.F. Heise*  
A MC 145490 thru 145516  
*Emelia Heise*

RECEIVED  
B.L.M. AZ STATE OFFICE

DEC 13 1989

7:45 A.M.  
PHOENIX, ARIZONA

THIS PAGE WILL NOT  
REPRODUCE SATISFACTORILY



UNITED STATES  
DEPARTMENT OF THE INTERIOR  
BUREAU OF LAND MANAGEMENT

RECEIPT AND ACCOUNTING ADVICE

NO. 1692945

me

Subject: AFFIDAVITS OF LABOR (75)

SGM/AZ 12-13-89 0 30 12

375.00

Applicant: C. F. HEISE  
7247 E. OAK  
SCOTTSDALE, AZ 85257

Remitter: SAME - CK #871

Assignor:

LEASE MANAGEMENT DATA				<input type="checkbox"/> NEW	<input type="checkbox"/> UPDATE	<input type="checkbox"/> PAYMENT			
ORIGINAL SERIAL NO.	ASG.	TYPE	ST.	CTY.	FUND SYMBOL		ACRES/UNITS	RATE	
AMC 60859, ET AL.									
AMOUNT	ANV. DATE	EXP. DATE	BILL CYC.	S/C	DISTRICT	NEXT BILL	MISC. DATA	U of M	ACTUAL UNITS
ASSIGNMENT SERIAL NO.	ASG.	TYPE	ST.	CTY.	FUND SYMBOL		ACRES/UNITS	RATE	
AMOUNT	ANV. DATE	EXP. DATE	BILL CYC.	S/C	DISTRICT	NEXT BILL	MISC. DATA	U of M	ACTUAL UNITS
APPLY REMITTANCE				Remarks:					
ACTION	FUND SYMBOL	CTY.	AMOUNT						
FILING FEE									
RENTAL									
UNEARNED									
REFUND									
TOTAL									
AMOUNT DUE									
<input type="checkbox"/> Lease in Escrow? <input type="checkbox"/> KGS? <input type="checkbox"/> Auto Escalates? <input type="checkbox"/> Auto Renew?				<input type="checkbox"/> Of Interest? <input type="checkbox"/> Operating Rights? <input type="checkbox"/> Operator <input type="checkbox"/> Bond Filed?					
				<b>FOR MMS USE ONLY</b>					
				BILLEE		FOREST REFUGE			
				NUMBER					
				OCS SECTION					
				CODE					

Acknowledged sgm

BY:

DATE:



Return to  
C.F. Heise  
7247 E. Oak  
Scottsdale, Az  
85257

# Affidavit of Labor Performed and Improvements Made

RECORDED IN OFFICIAL RECORDS  
MARICOPA COUNTY, ARIZONA  
AUG 18 '88-11 00  
KEITH POLETIS, County Recorder  
FEE 15- PGS 3 H.L.  
1 88 408651

STATE OF ARIZONA,  
County of Maricopa } ss.

AFF LABOR (AL)

C.F. Heise

being duly sworn, deposes and

says that he is a citizen of the United States and more than twenty-one years of age, and resides at 7247 E. Oak, Maricopa County, State of Arizona, and is personally

acquainted with the mining claim known as Evening Star #1 Thru #34  
Evening Star Annex #1 Thru #11, Gold Chord #1 Thru #30

mining claim, situate in Big Horn

Mining District, County of Maricopa, State of Arizona, the location notice of which is recorded in the office of the County Recorder of said County, in Book See Supplement of Records of

Mines, at page.....; that between the 1st day of September, A. D. 1988,

and the 1st day of September A. D. 1988, at least Seventy Five

Hundred dollars worth of work and improvements were done and performed upon said claim, not including the location work of said claim. Such work

and improvements were made by and at the expense of C.F. Heise & Emelia Heise

owner..... of said claim for the purpose of complying with the laws of the United States pertaining to assessment of annual work, and R.L. Heise, D.R. Heise

were the men employed by said owner.....and who labored upon said claim, did said work and improvements, the same being as follows, to-wit: Maintain 2 1/2 miles of Access Road, Timbering in Shaft of Gold Chord, clean shaft, Geological Surveying, Mapping.

RECEIVED  
B.L.M. AZ STATE OFFICE  
SEP 23 11 19 AM '88  
PHOENIX, ARIZONA

C.F. Heise, Emelia Heise

Subscribed and sworn to before me this 11 day of August A. D. 1988.

(My commission expires Dec 10, 1990)

E. J. Valsarba  
Notary Public.



Heise  
Oak  
Cresdale, AZ 85257

88 408651

AFFIDAVIT OF LABOR PERFORMED AND  
IMPROVEMENTS MADE

-----SUPPLEMENT-----

RECEIVED  
B.L.M. AZ STATE OFFICE  
SEP 23 11 19 AM '88  
PHOENIX, ARIZONA

RECORDED IN

Evening Star, #1 thru #34, Docket #15802  
PAGE #331 thru #398

Evening Star Annex, Docket #7515  
PAGE #13 thru #23

Gold Chord, Docket #15643  
PAGE #668 thru #727

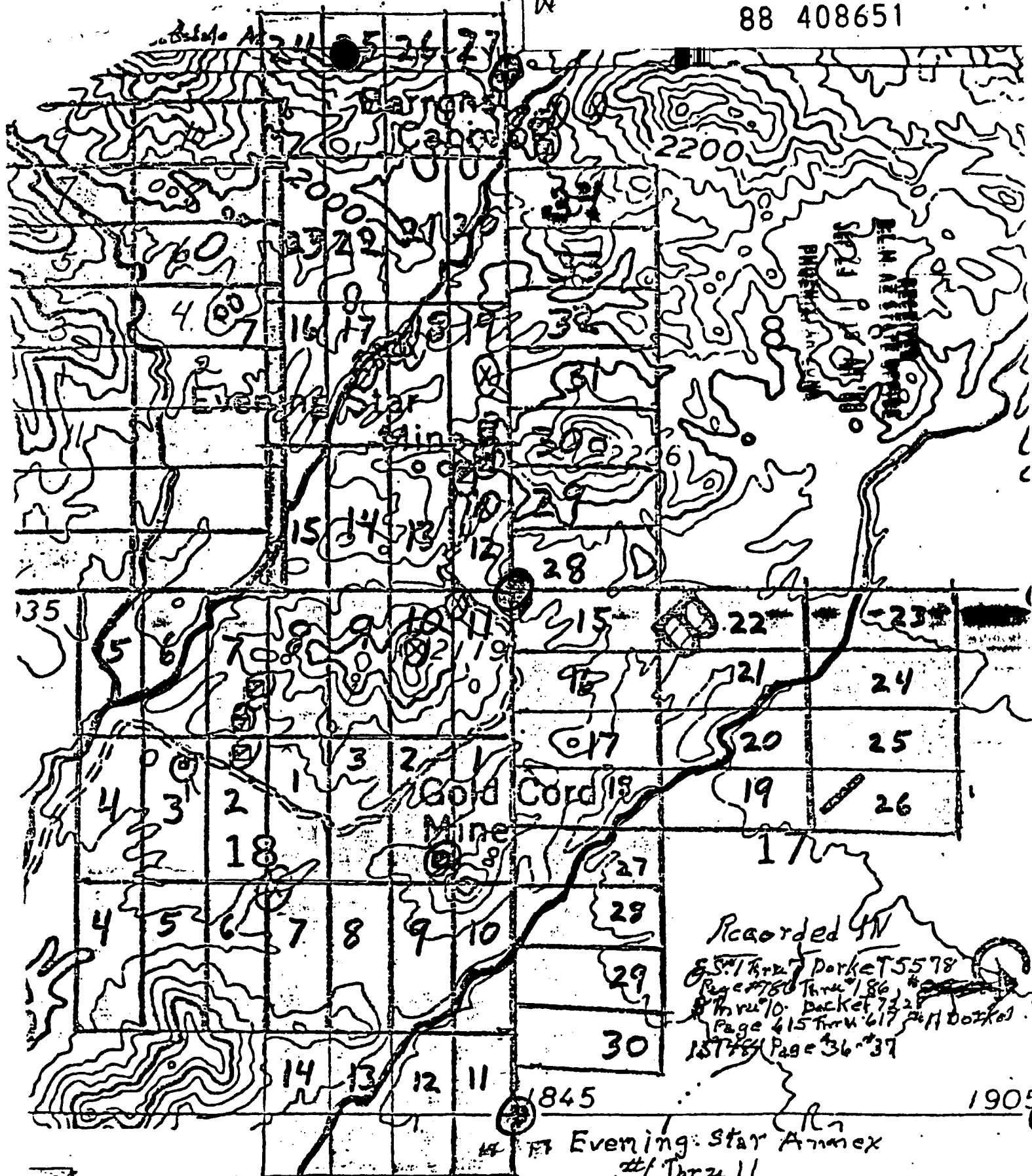
B.L.M. SERIAL NUMBER

Evening Star #1 thru #10, Ser. # [REDACTED]  
Evening Star #11, Ser. # [REDACTED]  
Evening Star #12 thru #34, Ser. # [REDACTED] 17.  
Gold Chord #1 thru 3 [REDACTED]  
Gold Chord #3 [REDACTED]

Gold Chord #4 thru 30

*Q.F. Heise*

*Emelia Heise*



[ ] = GOLD CORD  
 [ ] = EVENING STAR  
 [ ] = E.S. ANNEX

Gold Cord #612

Ser # BLM AMC 60804-60811  
 Ser # BLM AMC 74548-74556

Recorded 4N

S. 1/4 Tract Docket 5578  
 Page 780 Thru 186, #2  
 Thru 10. Docket 722  
 Page 415 Thru 617 #11 Docket  
 157784 Page 36-37

Evening Star Annex

#1 Thru 11  
 Docket 7515, Page #13 Thru 23

Evening Star Annex  
 Ser # AMC 60869 Thru 60879

Gold Cord #1 Thru #30

Docket 15643, Page #668 Thru 727

Ser # BLM AMC 74548-74556  
 Ser # BLM AMC 60804-60811



C. F. Heise  
7247E Oak  
Scottsdale, Az  
85257

# Affidavit of Labor Performed and Improvements Made

60859  
100514  
129253  
RECEIVED  
B.L.M. AZ STATE OFFICE  
OCT 07 1987  
7:45 A.M.  
PHOENIX, ARIZONA  
145490  
163995  
87 530920

STATE OF ARIZONA,  
County of Maricopa } ss.

AFF. LABOR (AL)

C. F. Heise being duly sworn, deposes and says that he is a citizen of the United States and more than twenty-one years of age, and resides at 7247E Oak, Scottsdale in Maricopa County, State of Arizona, and is personally acquainted with the mining claim known as Evening Star #1 Trm 34, Evening Star Annex, #1 Trm 11, Gold Chord #1 Trm 30 mining claim, situate in Big Horn Mining District, County of Maricopa, State of Arizona, the location notice of which is recorded in the office of the County Recorder of said County, in Book See Supplement of Records of Mines, at page 187; that between the 1st day of September, A. D. 1986, and the 1st day of September, A. D. 1987, at least Seventy Five Hundred dollars worth of work and improvements were done and performed upon said claim, not including the location work of said claim. Such work and improvements were made by and at the expense of C. F. Heise & Emelia Heise owners of said claim for the purpose of complying with the laws of the United States pertaining to assessment of annual work, and C. F. Heise, R. L. Heise, D. R. Heise

were the men employed by said owner and who labored upon said claim, did said work and improvements, the same being as follows, to-wit: Maintain 2 1/2 Miles of Access Road, Replacing Head Frame, Collar, and timbering the Gold Chord Mine, Sampling and assaying, all samples on all claims

RECORDED IN OFFICIAL RECORDS	
OF MARICOPA COUNTY - ARIZONA	
AUG 24 1987 - 1 00	
KEITH POLFTIS, County Recorder	
FEE 15 00	PGS 5 M.A.

Subscribed and sworn to before me this 18 day of August, A. D. 1987.  
C. F. Heise, Emelia Heise

(My commission expires Dec 10, 1990) C. F. Balsieba Notary Public.



RETURN TO:  
Charles F. Heise  
7247 E. Oak  
Scottsdale, AZ 85257

87 5309201

RECEIVED  
B.L.M. AZ STATE OFFICE

OCT 07 1987

7:45 A.M.  
PHOENIX, ARIZONA

AFFIDAVIT OF LABOR PERFORMED AND  
IMPROVEMENTS MADE

-----SUPPLEMENT-----

RECORDED IN

Evening Star, #1 thru #34, Docket #15802  
PAGE #331 thru #398

Evening Star Annex, Docket #7515  
PAGE #13 thru #23

Gold Chord, Docket #15643  
PAGE #668 thru #727

B.L.M. SERIAL NUMBER


✓ Evening Star #1 thru #10, Ser. #AMC 60859 thru 60868 ✓  
✓ Evening Star #11, Ser. #AMC 129263 129253 ✓  
✓ Evening Star #12 thru #34, Ser. #AMC 163995 thru 164017 ✓  
✓ Gold Chord #1 thru 3 AMC 60880 & 60881 ✓  
✓ Gold Chord #3 A MC 100514 ✓

✓ Gold Chord #4 thru 30

Q.F. Heise  
A MC 145490 thru 145516 ✓

Emelia Heise

1154272  
C.F.H. & S. 247 E. Oak, Sacramento



845  
Evening Star Annex  
Docket #1 Thru 11  
Docket #7515, Page #13 Thru 23  
Evening Star Annex  
Serials 60569 Thru 60879 ✓  
Gold Chord #1 Thru #30 145490-516  
Docket 15643, Page #68 Thru 727 #4  
Serials BLM AMC 145490 Thru 145516  
BLM AMC 60880-60881

C.F. Heise  
7247 E Oak  
Safford, Ariz  
85257

60859-  
100514  
129253  
145490  
163995

Affidavit of Labor Performed and  
Improvements Made

58

City

STATE OF ARIZONA,  
County of Maricopa

ss.

AFF LABOR (AL)

86 430717

C.F. Heise being duly sworn, deposes and

says that he is a citizen of the United States and more than twenty-one years of age, and  
resides at 7247 E Oak in Maricopa County, State of Arizona, and is personally

acquainted with the mining claims known as Evening Star #1 Trm 34

Evening Star Annex #1 Trm 11, Gold Hard #1 Trm 30

mining claim, situate in Big Horn

Mining District, County of Maricopa, State of Arizona, the location notice of which

is recorded in the office of the County Recorder of said County, in Book See Supplement of Records of

Mines, at page.....; that between the 1st day of September, A. D. 1985,

and the 1st day of September, A. D. 1986, at least Seventy Five

Hundred dollars worth of work and improvements were

done and performed upon said claim, not including the location work of said claim. Such work

and improvements were made by and at the expense of C.F. Heise, Amelia Heise

owners of said claim for the purpose of complying with the laws of the United States

pertaining to assessment of annual work, and C.F. Heise, R.L. Heise, OR. Heise

were the men employed by said owner.....and who labored upon said claim, did said work

and improvements, the same being as follows, to-wit: Maintain 2 1/2 Miles

of Access Road, Drilling & Sampling E. 8 #8-10, crosscut

E. 8 vein #19-20, #12, and #10, 8, 6.

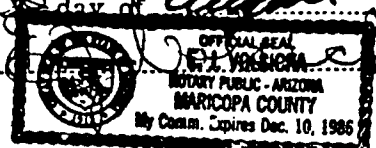
RECEIVED  
B.L.M. AZ STATE OFFICE

NOV 10 1986

7:45 A M  
PHOENIX, ARIZONA

Subscribed and sworn to before me this 6th day of August, A. D. 1986

(My commission expires.....)



Notary Public.



86 430717



- = GOLD CORD
- = EVENING STAR
- = F.S. ANNEX

Evening Star Annex  
 Docket 7515, Page #13 Thru 23  
 Evening Star Annex  
 Ser# Ans 60869 Thru 60879  
 Gold Cord #1 Thru #30  
 Docket 15642. Page #104... 727

RETURN TO:  
Charles F. Heise  
7247 E. Oak  
Scottsdale, AZ 85257

86 430717

AFFIDAVIT OF LABOR PERFORMED AND  
IMPROVEMENTS MADE

-----SUPPLEMENT-----

RECORDED IN

Evening Star, #1 thru #34, Docket #15802  
PAGE #331 thru #398

Evening Star Annex, Docket #7515  
PAGE #13 thru #23

Gold Chord, Docket #15643  
PAGE #668 thru #727

B.L.M. SERIAL NUMBER

Evening Star #1 thru #10, Ser. #AMC 60859 thru 60868  
Evening Star #11, Ser. #AMC 129253  
Evening Star #12 thru #34, Ser. #AMC 163995 thru 164017  
Gold Chord #1 thru 3 AMC 60880 & 60881  
Gold Chord #3 AMC 100514

Gold Chord #4 thru 30

*Q.F. Heise*  
A.MC 145490 thru 145516

*Emelia Heise*

RECORDED IN OFFICIAL RECORDS OF MARICOPA COUNTY, ARIZONA		
AUG 14 1986 - 10 00		
KEITH POLETIS, County Recorder		
FEE	11.00	PGS 3 A.V.M.
1		

RECEIVED  
B.L.M. AZ STATE OFFICE

NOV 10 1986

7:45 A.M.  
PHOENIX, ARIZONA

Return To  
C.F. Heise  
7247 E Oak  
Scottsdale, Az  
85257

**Affidavit of Labor Performed and Improvements Made**

AFF LABOR (ALL)

60859

129253

163995

60880

100514

145490SR

STATE OF ARIZONA,  
County of Maricopa } ss.

C.F. Heise

being duly sworn, deposes and

says that he is a citizen of the United States and more than twenty-one years of age, and

resides at 7247 E Oak See Supplement Maricopa County, State of Arizona, and is personally

acquainted with the mining claim known as Evening Star #1 Thru 34

Evening Star Annex #1 Thru 11, Gold Chord #1 Thru 30

mining claim, situate in Big Horn

Mining District, County of Maricopa, State of Arizona, the location notice of which

is recorded in the office of the County Recorder of said County, in Book See Supplement of Records of

Mines, at page See Supplement; that between the 1st day of September, A. D. 1984

and the 1st day of September A. D. 1985, at least 7500.00

Seventy Five Hundred dollars worth of work and improvements were

done and performed upon said claim, not including the location work of said claim. Such work

and improvements were made by and at the expense of C.F. Heise & Emelia Heise

owners of said claim for the purpose of complying with the laws of the United States

pertaining to assessment of annual work, and D.T. Heise, D.R. Heise, C.F. Heise

were the men employed by said owner and who labored upon said claim, did said work

and improvements, the same being as follows, to-wit: Maintain 2 1/2 Miles

of Access Roads, Cross cut Chord Vein, E.S. #12

Gold Chord #2 Cut, Drilling & Sampling of E.S. Annex

Work is continuing into 1986

RECEIVED  
BLM. AZ STATE OFFICE

OCT 28 1985

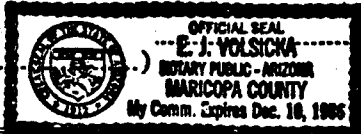
07.45 A.M.  
PHOENIX, ARIZONA

RECORDED IN OFFICIAL RECORDS  
OF MARICOPA COUNTY, ARIZONA  
1985-330  
KEITH POLETIS, County Recorder  
FEE 5.00 PGS 3

C.F. Heise & Emelia Heise

Subscribed and sworn to before me this 15th day of August A. D. 1985

(My commission expires



E.J. Volsicha  
Notary Public.



RETURN TO:  
Charles F. Heise  
7247 E. Oak  
Scottsdale, AZ 85257

85 396267

AFFIDAVIT OF LABOR PERFORMED AND  
IMPROVEMENTS MADE

-----SUPPLEMENT-----

RECORDED IN

Evening Star, #1 thru #34, Docket #15802  
PAGE #331 thru #398

Evening Star Annex, Docket #7515  
PAGE #13 thru #23

Gold Chord, Docket #15643  
PAGE #668 thru #727

B.L.M. SERIAL NUMBER

Evening Star #1 thru #10, Ser. #AMC 60859 thru 60868  
Evening Star #11, Ser. #AMC 129253 ✓  
Evening Star #12 thru #34, Ser. #AMC 163995 thru 164017  
Gold Chord #1 thru 3 AMC 60880 & 60881 ✓  
Gold Chord #3 AMC 100514 ✓

Gold Chord #4 thru 30  
Q.F. Heise  
A.M.C. 145490 thru 145516  
Emelia Heise

RECEIVED  
B.L.M. AZ STATE OFFICE

OCT 28 1965

07:45 A.M.  
PHOENIX, ARIZONA

118-477-10  
L.P. Healy  
7247E Oak, Scottsdale Ar 21 25 26 27

85 396267



- = GOLD CORD
- = EVENING STAR
- = E.S. ANNEX

Evening Star Annex  
#1 Thru 11  
Docket 7515, Page #13 Thru 23  
Evening Star Annex  
Ser # BMC 60869 Thru 60879  
Gold Cord #1 Thru #30  
Docket 15643, Page #648 Thru 727  
Ser # BLM AMC 14543 Thru 145516  
Ser # BLM AMC 60880 Thru 60881

Gold Cord #1627

60859

100514  
129253  
145490  
163995

Return To  
C.F. Heise  
7247 E Oak  
Scottsdale, Az  
85259

# Affidavit of Labor Performed and Improvements Made

84 350652

STATE OF ARIZONA,  
County of Maricopa

SEE LABOR (A)

C.F. Heise

being duly sworn, deposes and

says that he is a citizen of the United States and more than twenty-one years of age, and resides at 7247 E Oak Maricopa County, State of Arizona, and is personally acquainted with the mining claim known as Evening Star #1 Thru 34 Evening Star Annex #1 Thru 11 Gold Chord #1 Thru 30 mining claim, situate in Big Horn

Mining District, County of Maricopa, State of Arizona, the location notice of which is recorded in the office of the County Recorder of said County, in Book See Supplement of Records of Mines, at page 1; that between the 1st day of September, A. D. 1983, and the 1st day of September A. D. 1984, at least 8700

Eighty Seven Hundred dollars worth of work and improvements were done and performed upon said claim, not including the location work of said claim. Such work and improvements were made by and at the expense of C.F. Heise + Emelia Heise

owners of said claim for the purpose of complying with the laws of the United States pertaining to assessment of annual work, and R.T. Heise, D.R. Heise, C.F. Heise

were the men employed by said owner and who labored upon said claim, did said work and improvements, the same being as follows, to-wit: Maintain 2 1/2 Miles

of Access Roads, cross cut Chord Vein; Mapping  
Sampling; Drilling; work will continue into 1985

RECORDED IN OFFICIAL RECORDS  
OF MARICOPA COUNTY, ARIZONA  
AUG 10 '84 12 00  
BILL HENRY, COUNTY RECORDER  
FEE 500 PGS 3 I.G.

RECEIVED  
B.L.M. AZ STATE OFFICE

OCT 18 1984

07:45 A.M.  
PHOENIX, ARIZONA

Subscribed and sworn to before me this 10

(My commission expires \_\_\_\_\_)

C.F. Heise + Emelia Heise

August A. D. 1984  
E. J. [Signature]  
Notary Public.  
By State, Expires Dec. 31, 1985

RETURN TO:  
Charles F. Heise  
7247 E. Oak  
Scottsdale, AZ 85257

84 250652

AFFIDAVIT OF LABOR PERFORMED AND  
IMPROVEMENTS MADE

-----SUPPLEMENT-----

RECORDED IN

Evening Star, #1 thru #34, Docket #15802  
PAGE #331 thru #398

Evening Star Annex, Docket #7515  
PAGE #13 thru #23

Gold Chord, Docket #15643  
PAGE #668 thru #727

B.L.M. SERIAL NUMBER

Evening Star #1 thru #10, Ser. #AMC 60859 thru 60868 ✓  
Evening Star #11, Ser. #AMC 129253 ✓  
Evening Star #12 thru #34, Ser. #AMC 163995 thru 164017 ✓  
Gold Chord #1 thru #3, AMC 60880 & 60881 ✓  
Gold Chord #3 A MC 100514 ✓

Gold Chord #4 thru #30

*Q.F. Heise*  
A MC 145490 thru 145516 ✓

*Emelia Heise*

RECEIVED  
B.L.M. AZ STATE OFFICE  
OCT 18 1984  
07.45 A.M.  
PHOENIX, ARIZONA





RECEIVED  
B.L.M. AZ STATE OFFICE

83 335074 OCT 4 - 1983

07.45 A.M.  
PHOENIX, ARIZONA

Return to:  
Charles F. Heise  
7247 E Oak  
Scottsdale Az  
85257

# Affidavit of Labor Performed and Improvements Made

STATE OF ARIZONA,  
County of Maricopa ss.

AFF LABOR (AL)

60859  
129253  
16395  
45487  
100514

C.F. Heise being duly sworn, deposes and

says that he is a citizen of the United States and more than twenty-one years of age, and  
resides at 7247 E Oak in Maricopa County, State of Arizona, and is personally

acquainted with the mining claim known as Evening Star Annex 1 thru 34

Evening Star Annex 1 thru 11, Gold Chord 1 thru 30  
mining claim, situate in Big Horn

Mining District, County of Maricopa, State of Arizona, the location notice of which  
is recorded in the office of the County Recorder of said County, in Book See Supplement of Records of  
Mines, at page See Supplement; that between the 1st day of September, A. D. 1982,

and the 1st day of September A. D. 1983, at least 8900.00

\_\_\_\_\_ dollars worth of work and improvements were  
done and performed upon said claim, not including the location work of said claim. Such work

and improvements were made by and at the expense of C.F. Heise, Emelia Heise

owner\_\_\_\_\_ of said claim for the purpose of complying with the laws of the United States  
pertaining to assessment of annual work, and R.L. Heise, E.R. Heise, C.F. Heise

were the men employed by said owner\_\_\_\_\_ and who labored upon said claim, did said work  
and improvements, the same being as follows, to-wit: Maintain Access Road

2 1/2 Miles, Drilling E.S. Annex, Shaft Work on Gold Chord  
Sampling Annex, Mapping E.S., Gold Chord,

The Balance Spent in 82 & 83 Used in 83, 83 Work.  
Work is Continuing into 1984.

RECORDED IN OFFICIAL RECORDS  
OF MARICOPA COUNTY, ARIZONA

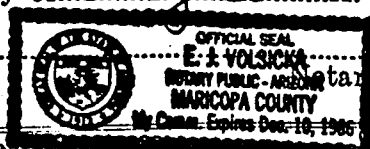
AUG 22 83-945

BILL HENRY, COUNTY RECORDER

FEE 5.00 PGS 3

C.F. Heise - Emelia Heise  
Subscribed and sworn to before me this 2nd day of August A. D. 1983.

(My commission expires\_\_\_\_\_)



RETURN TO:  
Charles F. Heise  
7247 E. Oak  
Scottsdale, AZ 85257

83 335074

AFFIDAVIT OF LABOR PERFORMED AND  
IMPROVEMENTS MADE

-----SUPPLEMENT-----

RECEIVED  
B.L.M. AZ STATE OFFICE  
OCT 4 - 1983  
07.45 A.M.  
PHOENIX, ARIZONA

RECORDED IN

Evening Star, #1 thru #34, Docket #15802  
PAGE #331 thru #398

Evening Star Annex, Docket #7515  
PAGE #13 thru #23

Gold Chord, Docket #15643  
PAGE #668 thru #727

B.L.M. SERIAL NUMBER

Evening Star #1 thru #10, Ser. #AMC 60859 thru 60868

Evening Star #11, Ser. #AMC 129253

Evening Star #12 thru #34, Ser. #AMC 163995 thru 164017

(1263 Gold Chord AMC 60850 - 60885 - 100514) AMC 145480 thru 145516

C.F. Heise

Emelia Heise

Evening Star Annex ser. A MC 60869 thru 60879

C.F.

Return to  
C. Heise  
2475 Oak, Scottsdale

OCT 4 - 1983

07.45 A.M.  
PHOENIX, ARIZONA

Recorded 4N

557 Thru 7 Porket 5578  
 Page 780 Thru 186, #  
 8 Thru 10. Pocket 7228  
 Page 415 Thru 617 #11 Pocket  
 187784 Page 36-37

Evening Star Annex

# Thru 11  
Docket 7515, Page # 13 Thru 23

Evening Star Annex  
Ser# Ans 60569 Thru 60879

Gold Chord #1 thru #30  
Docket 15643, Page #648 thru 727

145490



RETURN TO:  
Charles F. Heise  
7147 E. Oak  
Scottsdale, AZ 85257

**Affidavit of Labor Performed and  
Improvements Made**

163995-164017

LR 16219PG 300

AFF LABOR (AL)

STATE OF ARIZONA, }  
County of Maricopa } ss.

254643

*updated*

C. F. Heise being duly sworn, deposes and  
says that he is a citizen of the United States and more than twenty-one years of age, and  
resides at 7247 E. Oak, Maricopa County, State of Arizona, and is personally  
acquainted with the mining claim known as Evening Star 1 thru 34,  
Evening Star Annex 1 thru 11, Gold Chord 1 thru 30  
mining claim, situate in Big Horn

Mining District, County of Maricopa, State of Arizona, the location notice of which  
is recorded in the office of the County Recorder of said County, in Book /// of Records of  
Mines, at page ///; that between the 1st day of September, A. D. 1981,  
and the 1st day of September, A. D. 1982, at least \$8,500.00

/// dollars worth of work and improvements were  
done and performed upon said claim, not including the location work of said claim. Such work  
and improvements were made by and at the expense of C. F. Heise, Emelia Heise

owner /// of said claim for the purpose of complying with the laws of the United States  
pertaining to assessment of annual work, and R. L. Heise, D. R. Heise, C.F. Heise

were the men employed by said owner /// and who labored upon said claim, did said work  
and improvements, the same being as follows, to-wit: maintain access road  
2 1/2 miles, development of Evening Star Annex, development work  
on Gold Chord, reposting claims

I do hereby certify that the within named Instrument was recorded at request of C. F. Heise  
AUG 13 1982 - 10 45 Doc# 16219 Page 300-302 Records of Maricopa Co., Arizona  
WITNESS my hand and official seal the day and year aforesaid  
BILL HENRY, Maricopa County Recorder, By D. LIEBLER Deputy

Subscribed and sworn to before me this 12 day of August, A. D. 1982

(My commission expires Dec 10, 1982)

E. J. Holsieba  
Notary Public.

16219: 301

AFFIDAVIT OF LABOR PERFORMED AND  
IMPROVEMENTS MADE

RECEIVED  
B.L.M. AZ STATE OFFICE  
SEP 23 1982  
07:45 A.M.  
PHOENIX, ARIZONA

-----SUPPLEMENT-----

RECORDED IN

Evening Star, #1 thru #34, Docket #15802  
PAGE #331 thru #398

Evening Star Annex, Docket #7515  
PAGE #13 thru #23

Gold Chord, Docket #15643  
PAGE #668 thru #727

B.L.M. SERIAL NUMBER

Evening Star #1 thru #10, Ser. #AMC 60859 thru 60868 ✓  
Evening Star #11, Ser. #AMC 129263 ✓  
Evening Star #12 thru #34, Ser. #AMC 163995 thru 164017

*Q.F. Heise*

*Emelia He*

145437 thru 145516



- = GOLD CORD
- = EVENING STAR
- = E.S. ANNEX

Evening Star Annex  
 #1 Thru 11  
 Docket 7515, Page #13 Thru 23

---

Evening Star Annex  
 Ser# Ams 60869 Thru 60879

---

Gold Cord #1 Thru #30  
 Docket 15643, Page #668 Thru 727  
 Ser# Blm Ams 145489 Thru 145516

**NOTICE!!**

**These documents have been scanned!**

**Do not place un-scanned documents beneath this notice!**

**Do not remove this notice from this file!**

GPO Jacket No. 560-102  
Print Order 61540  
Rise Business Services, LLC  
Job=AZ15 8/2/2019



Box Number= AZ15214



Claim Begin-End: AMC163995-AMC164017

**5 Miscellaneous**



AZ15214-7    AMC157621-AMC163995



**NO  
DOCUMENTS  
FOUND**

NO DOCUMENTS FOUND  
NO DOCUMENTS FOUND

**NOTICE!!**

**These documents have been scanned!**

**Do not place un-scanned documents beneath this notice!**

**Do not remove this notice from this file!**

GPO Jacket No. 560-102  
Print Order 61540  
Rise Business Services, LLC  
Job=AZ15 8/2/2019



Box Number= AZ15214



Claim Begin-End: AMC163995-AMC164017

**6 Location Notices-Amendments and Supporting Documents**



AZ15214-7

AMC157621-AMC163995



STATE OF ARIZONA, }  
County of MARICOPA } ss. I hereby certify that the within instrument was filed and recorded  
In Docket No. 15802, Page 353-354, at the request of C.F. Heise

Fee No.:

31389

When recorded mail to:

C. F. Heise  
7247 E. Oak  
Scottsdale, AZ 85257

Witness my hand and official seal.

BILL HENRY, MIN CLAIM (MCL)

County Recorder

Fee: \$

By

Deputy Recorder

300

## NOTICE OF MINING CLAIM LOCATION

1. ☒ Location ☐ Amendment ☐ Relocation  
2. ☐ Placer ☒ Lode ☐ Millsite ☐ Tunnelsite

3. The name and address of the Locator is

C. F. Heise, Emelia Heise  
Name

7247 E. Oak  
Address

Scottsdale  
City

Arizona  
State

85257  
Zip

4. The name of the claim is Evening Star #12

5. The date of the location is Feb 1 1982

6. The claim is 1500 feet long and 600 feet wide. The distance from the Location monument to each end of the claim is 750 feet in a Northerly direction and 750 feet in a Southerly direction.

7. The general course of the claim is from the North to the South.

8. The location of the claim is in Section 7, Township 4N, Range 9W  
G&SRB&M, Big Horn Mining District, Maricopa County, Arizona.

9. If amending or relocating, the previous claim name was

recorded in Docket, Book,

Mining District, County, Arizona.

10. The location of the claim with reference to a natural object or permanent monument is

From the southwest corner of claim to sec Marker 7/8  
15 600 Feet.

Date

Feb 1, 1982

C.F. Heise Emelia Heise  
Signature

C. F. Heise, Emelia Heise

# MAP OF MINING CLAIM LOCATION

1. The name of the claim is Evening Star #12
2. The Southwest corner of the claim is 600 feet in a East direction to a survey monument or permanent natural object described as Sec. Marker 718  
1817
3. The type of location monument is Post  
The type of corner and end monuments are Post
4. The bearing and distance between the corners of the claim are beginning at the Southwest corner of the claim, 1500 feet in a Northerly direction to the Northwest corner, then 600 feet in a Easterly direction to the Northeast corner, then 1500 feet in a Southerly direction to the Southeast corner, then 600 feet in a Westerly direction to the point of beginning.

## MAP

One inch = One thousand feet

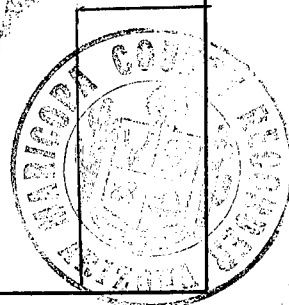
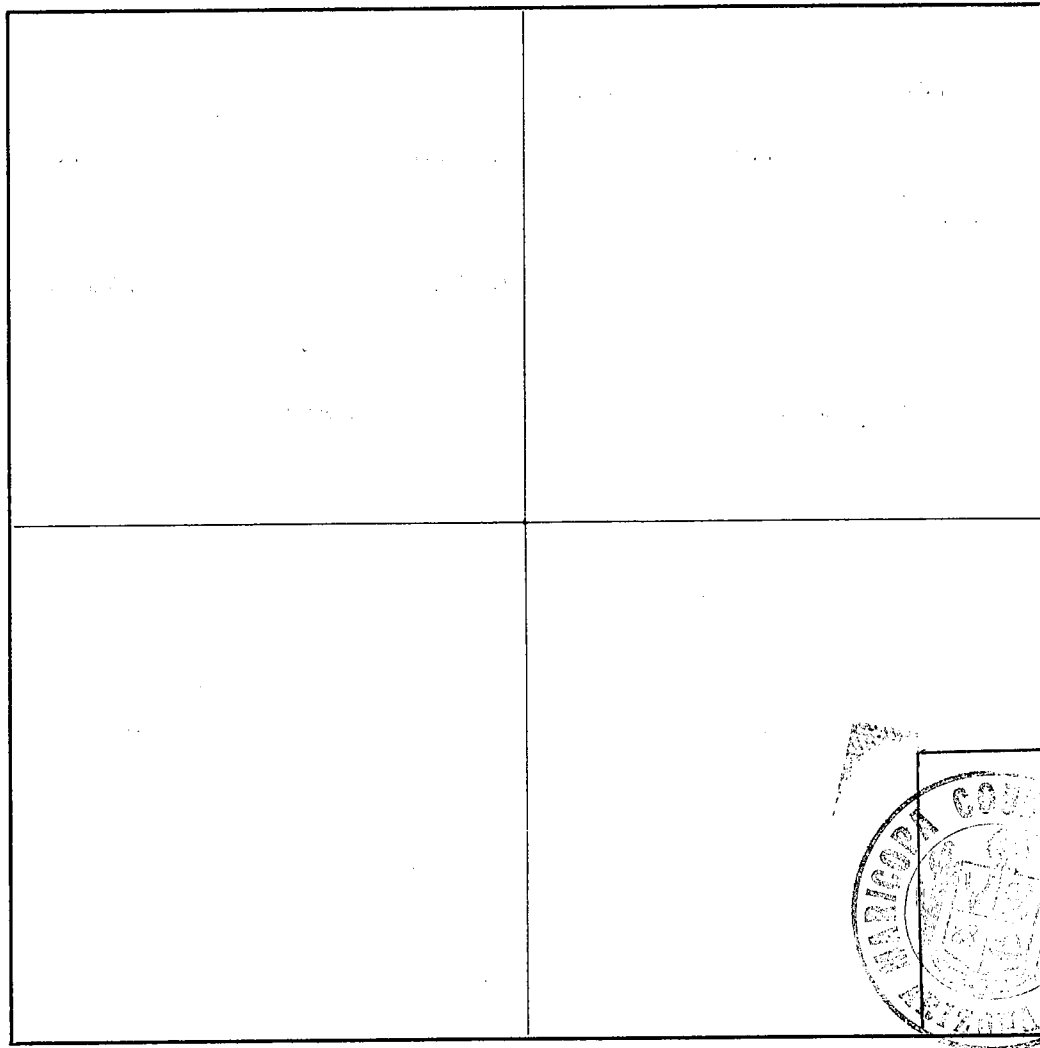
North Arrow



ONE MILE

ONE MILE

640 ACRES



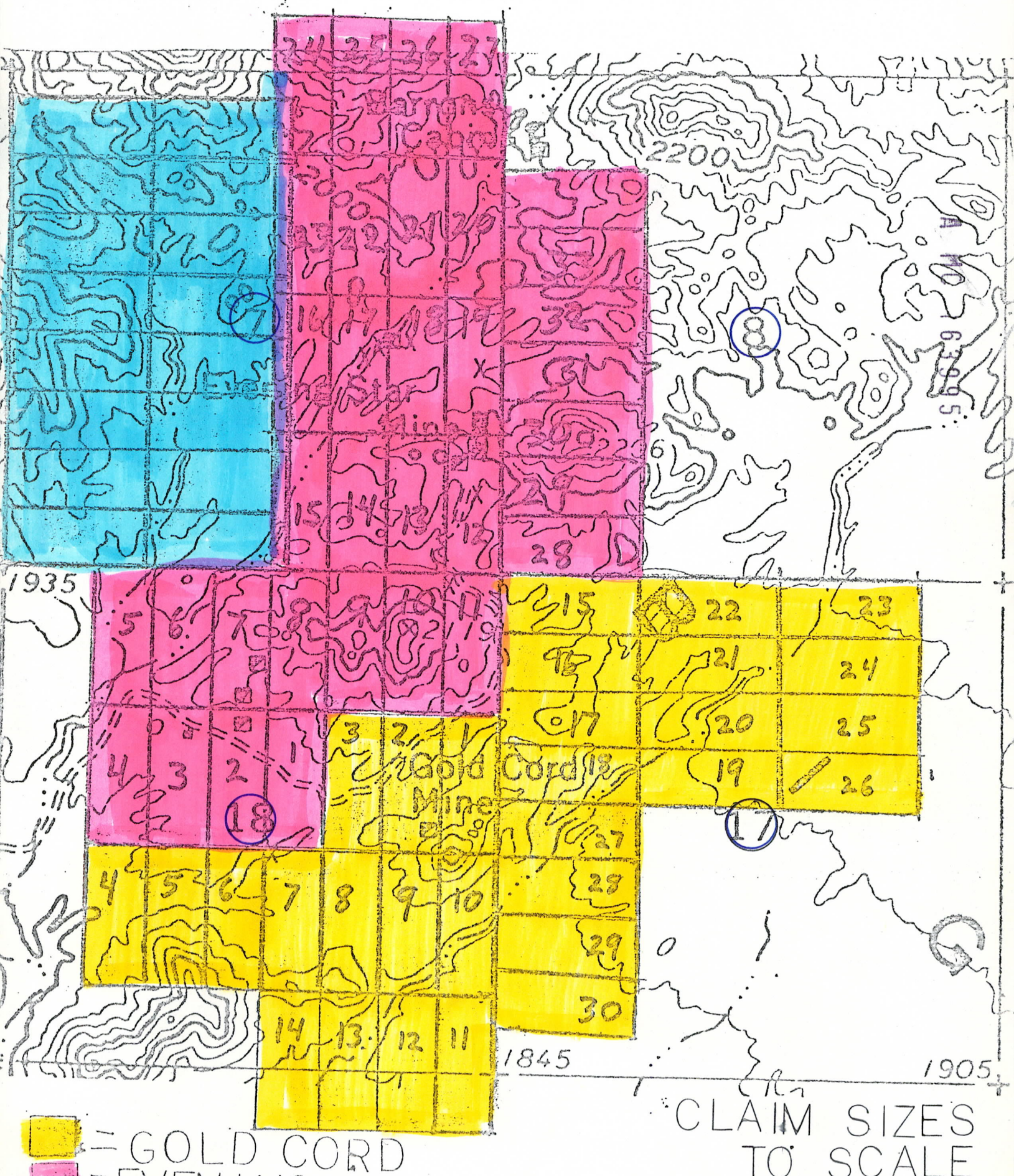
Section 7 Range 9W Township 4N, G&SRB&M

Date Feb 1, 1982

C. F. Heise Emelia Heise  
C. F. Heise, <sup>Signature</sup> Emelia Heise



Enlargement of USGS Topo  
 LONE MOUNTAIN QUADRANGLE  
 T4N R9W  
 Sections 7,8,17,18  
 Evening Star, Evening Star Annex, and  
 Gold Chord groups



[Yellow Box] = GOLD CORD  
 [Pink Box] = EVENING STAR  
 [Blue Box] = E.S. ANNEX



STATE OF ARIZONA, } I hereby certify that the within instrument was filed and recorded  
 County of MARICOPA } ss. FEB 1 - 1982 - 3 15, 1982, at            M.  
 In Docket No. 15802, Page 355 - 356, at the request of C. F. Heise

Fee No.:

31390

MIN CLAIM (MC)

When recorded mail to:

C. F. Heise  
 7247 E. Oak  
 Scottsdale, AZ 85257

Witness my hand and official seal.

BILL HENRY

County Recorder

By

C. F. Heise  
 Deputy Recorder

Fee: \$

3.00

## NOTICE OF MINING CLAIM LOCATION

1. ☒ Location ☐ Amendment ☐ Relocation  
 2. ☐ Placer ☒ Lode ☐ Millsite ☐ Tunnelsite

3. The name and address of the Locator is

C. F. Heise, Emelia Heise

Name

7247 E. Oak

Address

Scottsdale

Arizona

85257

City

State

Zip

4. The name of the claim is Evening Star #13

5. The date of the location is Feb 1 1982

6. The claim is 1500 feet long and 600 feet wide. The distance from the Location monument to each end of the claim is 750 feet in a Northerly direction and 750 feet in a Southerly direction.

7. The general course of the claim is from the North to the South.

8. The location of the claim is in Section 7, Township 4N, Range 9W  
 G&SRB&M, Big Horn Mining District, Maricopa County, Arizona.

9. If amending or relocating, the previous claim name was

recorded in Docket, Book,

Mining District, County, Arizona.

10. The location of the claim with reference to a natural object or permanent monument is

From the Southwest Corner of Claim to Sec. Marker 7/8  
is 1200 feet.

Date Feb 1, 1982

C. F. Heise Emelia Heise

Signature

C. F. Heise, Emelia Heise

# MAP OF MINING CLAIM LOCATION

1. The name of the claim is Evening Star #13
2. The South west corner of the claim is 1200 feet in a East direction to a survey monument or permanent natural object described as Sec Marker 718  
1817
3. The type of location monument is Post  
The type of corner and end monuments are Post
4. The bearing and distance between the corners of the claim are beginning at the Southwest corner of the claim, 1500 feet in a Northerly direction to the Northwest corner, then 600 feet in a Easterly direction to the Northeast corner, then 1500 feet in a Southerly direction to the Southeast corner, then 600 feet in a Westerly direction to the point of beginning.

## MAP

One inch = One thousand feet


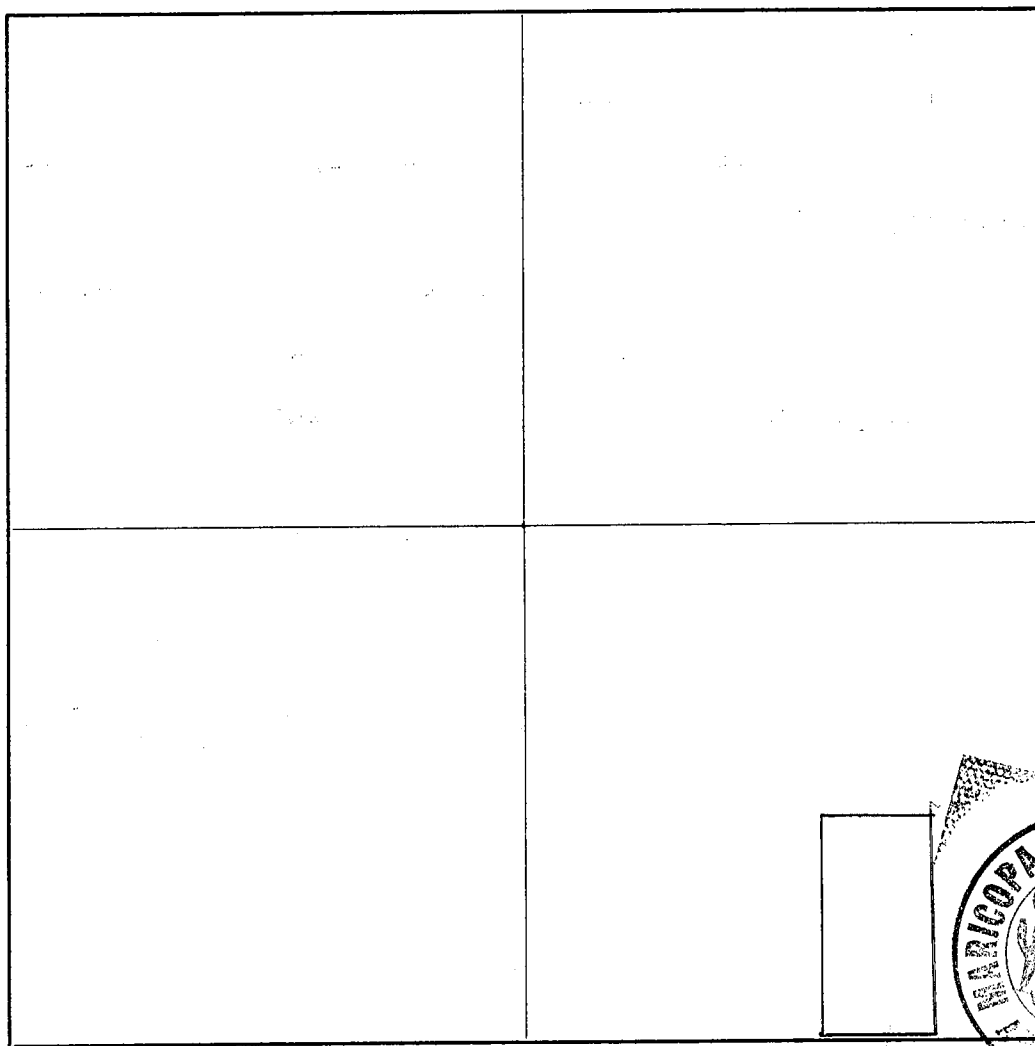
North Arrow



ONE MILE

ONE MILE

640 ACRES

Section 7 Range 9W Township 4N, G&SRB&MDate Feb 1, 1982

C. F. Heise Enelia Heise  
C. F. Heise, Enelia Heise



STATE OF ARIZONA, } ss. I hereby certify that the within instrument was filed and recorded  
 County of MARICOPA, 1982, at 15 M.  
 In Docket No. 15802, Page FEB 1 - 1982 - 3 15 351-358, at the request of  
C.F. Heise

Fee No.:

31391

When recorded mail to:

C. F. Heise  
 7247 E. Oak  
 Scottsdale, AZ 85257

Witness my hand and official seal.

BILL HENRY

County Recorder

By

Deputy Recorder

MIN CLAIM (MC)

Fee: \$

300

## NOTICE OF MINING CLAIM LOCATION

1. ☒ Location ☐ Amendment ☐ Relocation  
 2. ☐ Placer ☒ Lode ☐ Millsite ☐ Tunnelsite

3. The name and address of the Locator is

C. F. Heise, Emelia Heise

Name

7247 E. Oak

Address

Scottsdale

City

Arizona

State

85257

Zip

4. The name of the claim is Evening Star #145. The date of the location is Feb 1 1982

6. The claim is 1500 feet long and 600 feet wide. The distance from the Location monument to each end of the claim is 750 feet in a Northerly direction and 750 feet in a Southerly direction.

7. The general course of the claim is from the North to the South.

8. The location of the claim is in Section 7, Township 4N, Range 9W  
 G&SRB&M, Big Horn Mining District, Maricopa County, Arizona.

9. If amending or relocating, the previous claim name was

recorded in Docket \_\_\_\_\_, Book \_\_\_\_\_,

Mining District, \_\_\_\_\_ County, Arizona.

10. The location of the claim with reference to a natural object or permanent monument is

From the Southwest corner of claim to Sec. Marker 718  
is 1800 feet.

Date

Feb 1, 1982

C.F. Heise Emelia Heise  
 Signature  
 C. F. Heise, Emelia Heise



# MAP OF MINING CLAIM LOCATION

- The name of the claim is Evening Star #14
- The South West corner of the claim is 1800 feet in a East direction to a survey monument or permanent natural object described as Sec Marker 7/8 1817
- The type of location monument is Post  
The type of corner and end monuments are Post
- The bearing and distance between the corners of the claim are beginning at the Southwest corner of the claim, 1500 feet in a Northerly direction to the Northwest corner, then 600 feet in a Easterly direction to the Northeast corner, then 1500 feet in a Southerly direction to the Southeast corner, then 600 feet in a Westerly direction to the point of beginning.

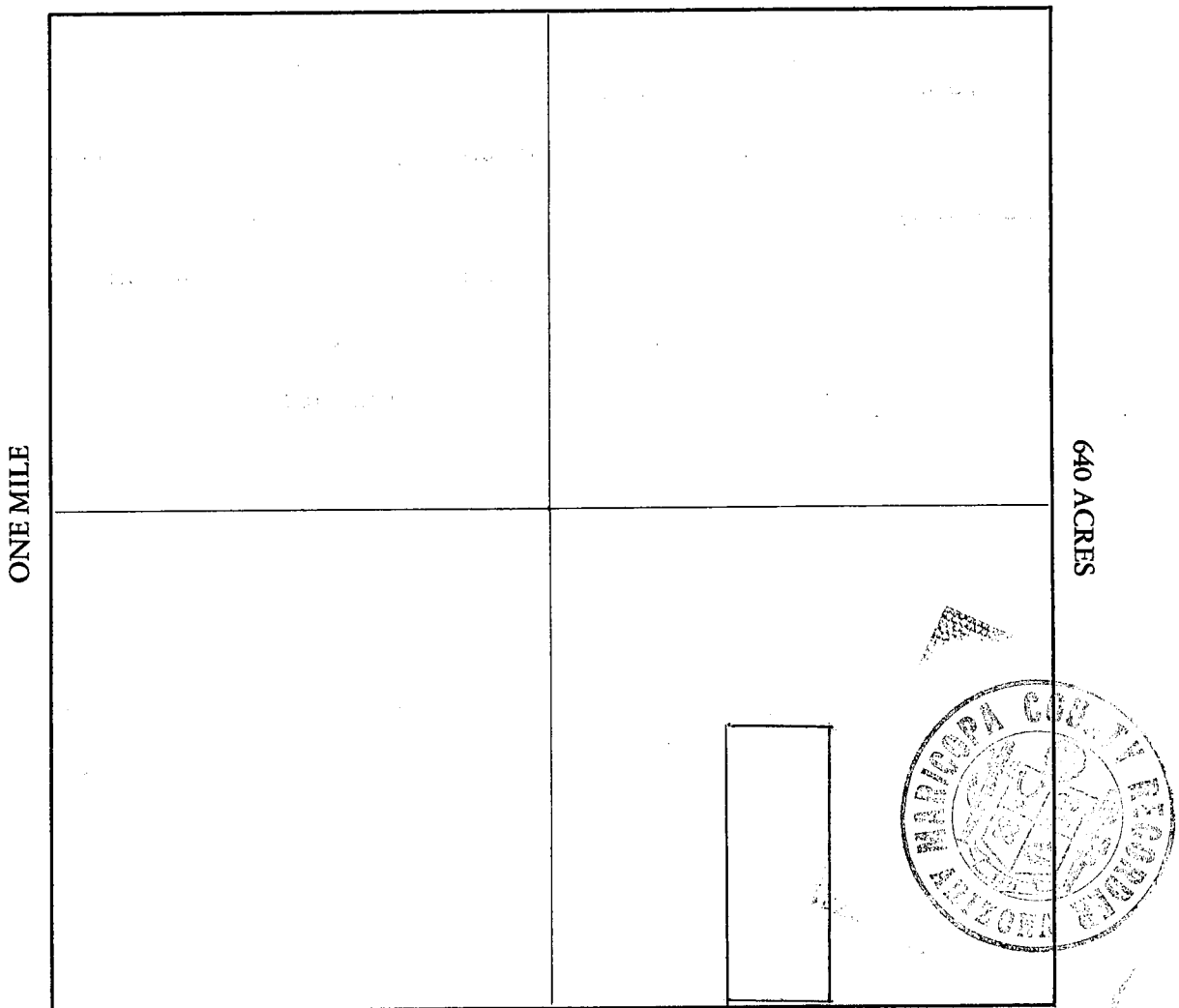
## MAP

One inch = One thousand feet

North Arrow



ONE MILE



Section 7 Range 9W Township 4N G&SRB&M

Date Feb 1, 1982

C. F. Heise Emelia Heise  
C. F. Heise, <sup>Signature</sup> Emelia Heise

STATE OF ARIZONA,  
County of MARICOPA }I hereby certify that the within instrument was filed and recorded  
FEB 1 - 1982 - 3 15, 19\_\_\_\_, at \_\_\_\_\_ M.  
In Docket No. 15802, Page 359-360, at the request of  
C.F. Heise

Fee No.:

31392

When recorded mail to:

C. F. Heise  
7247 E. Oak  
Scottsdale, AZ 85257

Witness my hand and official seal.

BILL HENRY

County Recorder

By

Deputy Recorder

MIN CLAIM (MC)

Fee: \$

300

## NOTICE OF MINING CLAIM LOCATION

1. ☒ Location ☐ Amendment ☐ Relocation  
 2. ☐ Placer ☒ Lode ☐ Millsite ☐ Tunnelsite  
 3. The name and address of the Locator is

C. F. Heise, Emelia Heise

Name

7247 E. Oak

Address

Scottsdale

City

Arizona

State

85257

Zip

4. The name of the claim is Evening Star #15  
 5. The date of the location is Feb 1 1982  
 6. The claim is 1500 feet long and 600 feet wide. The distance from the Location monument to each end of the claim is 750 feet in a Northerly direction and 750 feet in a Southerly direction.  
 7. The general course of the claim is from the North to the South.  
 8. The location of the claim is in Section 7, Township 4 N, Range 9W  
 G&SRB&M, Big Horn Mining District, Maricopa County, Arizona.  
 9. If amending or relocating, the previous claim name was \_\_\_\_\_  
 \_\_\_\_\_ recorded in Docket \_\_\_\_\_, Book \_\_\_\_\_,  
 \_\_\_\_\_ Mining District, \_\_\_\_\_ County, Arizona.  
 10. The location of the claim with reference to a natural object or permanent monument is \_\_\_\_\_  
From the Southwest Corner of Claim to Sec. Marker 7/8  
is 2400 Feet 18/17

Date

Feb 1, 1982

C.F. Heise Emelia Heise

Signature  
C. F. Heise, Emelia Heise

# MAP OF MINING CLAIM LOCATION

1. The name of the claim is Evening Star #15
2. The South West corner of the claim is 2400 feet in a East direction to a survey monument or permanent natural object described as Sec. Marker 7/8 18/17
3. The type of location monument is Post  
The type of corner and end monuments are Post
4. The bearing and distance between the corners of the claim are beginning at the Southwest corner of the claim, 1500 feet in a Northerly direction to the Northwest corner, then 600 feet in a Easterly direction to the Northeast corner, then 1500 feet in a Southerly direction to the Southeast corner, then 600 feet in a Westerly direction to the point of beginning.

## MAP

One inch = One thousand feet


North Arrow



ONE MILE

ONE MILE

640 ACRES



Section 7 Range 9W Township 4N, G&SRB&M

Date Feb 1, 1982

C. F. Heise Emelia Heise  
C. F. Heise, <sup>Signature</sup> Emelia Heise



STATE OF ARIZONA, } ss. I hereby certify that the within instrument was filed and recorded  
 County of MARICOPA 15802 FEB 1 - 1982 - 3 15, 1982, at 3 15 M.  
 In Docket No. 361 - 362, Page 361 - 362, at the request of C.F. Heise

Fee No.:

31393

When recorded mail to:

C. F. Heise  
 7247 E. Oak  
 Scottsdale, AZ 85257

Witness my hand and official seal.

BILL HENRY

County Recorder

By

C. M. Laughlin  
 Deputy Recorder

MIN CLAIM (MC)

Fee: \$

300

## NOTICE OF MINING CLAIM LOCATION

1. ☒ Location ☐ Amendment ☐ Relocation  
 2. ☐ Placer ☒ Lode ☐ Millsite ☐ Tunnelsite

The name and address of the Locator is

C. F. Heise, Emelia Heise

Name

7247 E. Oak

Address

Scottsdale

Arizona

85257

City

State

Zip

4. The name of the claim is Evening Star #16  
 5. The date of the location is Feb 1 1982  
 6. The claim is 1500 feet long and 600 feet wide. The distance from the Location monument to each end of the claim is 750 feet in a Northerly direction and 750 feet in a Southerly direction.  
 7. The general course of the claim is from the North to the South.  
 8. The location of the claim is in Section 7, Township 4N, Range 9W  
 G&SRB&M, Big Horn Mining District, Maricopa County, Arizona.  
 9. If amending or relocating, the previous claim name was \_\_\_\_\_  
 \_\_\_\_\_ recorded in Docket \_\_\_\_\_, Book \_\_\_\_\_,  
 \_\_\_\_\_ Mining District, \_\_\_\_\_ County, Arizona.  
 10. The location of the claim with reference to a natural object or permanent monument is From the South West corner of Claim to Sec. Marker 718  
is 2700 feet. 18117

Date

Feb 1, 1982

C.F. Heise Emelia Heise

Signature

C. F. Heise, Emelia Heise

A MC 163999

# MAP OF MINING CLAIM LOCATION

1. The name of the claim is Evening Star #16
2. The Southwest corner of the claim is 2700 feet in a South east direction to a survey monument or permanent natural object described as Sec. Marker 7/8 18/17
3. The type of location monument is Post  
The type of corner and end monuments are Post
4. The bearing and distance between the corners of the claim are beginning at the Southwest corner of the claim, 1500 feet in a Northerly direction to the Northwest corner, then 600 feet in a Easterly direction to the Northeast corner, then 1500 feet in a Southerly direction to the Southeast corner, then 600 feet in a Westerly direction to the point of beginning.

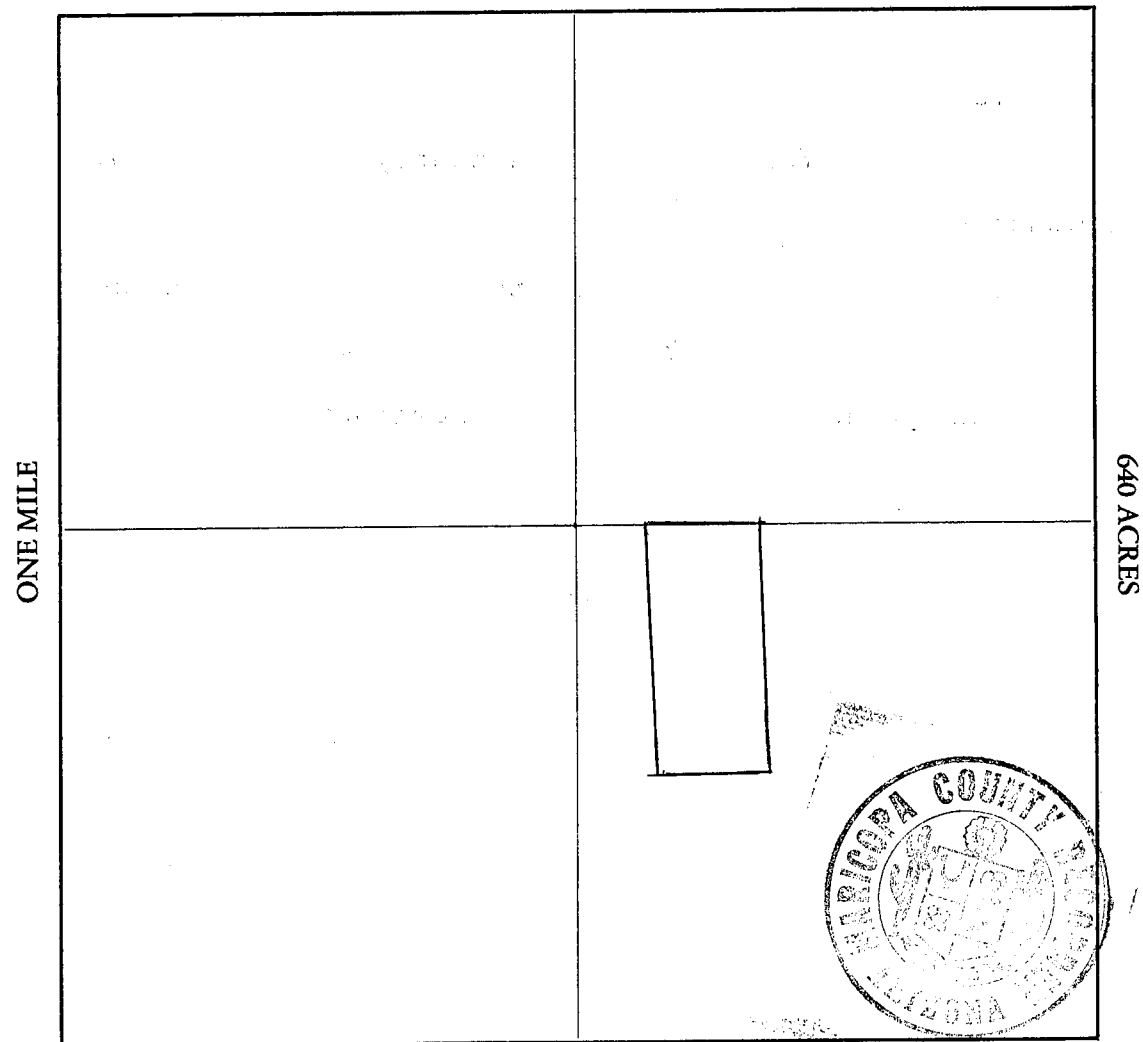
## MAP

One inch = One thousand feet

North Arrow



ONE MILE



Section 7 Range 9W Township 4N, G&SRB&M

Date Feb 1, 1982

C. F. Heise Emelia Heise  
C. F. Heise, Signature Emelia Heise



STATE OF ARIZONA, } ss. I hereby certify that the within instrument was filed and recorded  
County of MARICOPA } FEB 1 - 1982 - 3 15, 19  , at    M.  
In Docket No. 15802, Page 363-364, at the request of C.F. Heise

Fee No.:

**31394**

**MIN CLAIM (MC)**

When recorded mail to:

C. F. Heise  
7247 E. Oak  
Scottsdale, AZ 85257

Witness my hand and official seal.

BILL HENRY

County Recorder

By C. McLaughlin

Deputy Recorder

Fee: \$

300

## NOTICE OF MINING CLAIM LOCATION

1. ☒ Location ☐ Amendment ☐ Relocation  
2. ☒ Placer ☒ Lode ☐ Millsite ☐ Tunnelsite

3. The name and address of the Locator is

C. F. Heise, Emelia Heise  
Name

7247 E. Oak  
Address

Scottsdale

City

Arizona

State

85257

Zip

4. The name of the claim is Evening Star #17

5. The date of the location is Feb 1 1982

6. The claim is 1500 feet long and 600 feet wide. The distance from the Location monument to each end of the claim is 750 feet in a Northerly direction and 750 feet in a Southerly direction.

7. The general course of the claim is from the North to the South.

8. The location of the claim is in Section 7, Township 4N, Range 9W

G&SRB&M, Big Horn Mining District, Maricopa County, Arizona.

9. If amending or relocating, the previous claim name was

recorded in Docket, Book,

Mining District, County, Arizona.

10. The location of the claim with reference to a natural object or permanent monument is

From the southwest corner of Claim to Sec. Marker 17  
is 2500 feet.

Date Feb 1, 1982

C.F. Heise Emelia Heise  
Signature

C. F. Heise, Emelia Heise



# MAP OF MINING CLAIM LOCATION

1. The name of the claim is Evening Star #17
2. The South west corner of the claim is 2500 feet in a South east direction to a survey monument or permanent natural object described as Sec Marker 7/8 18/17
3. The type of location monument is Post  
The type of corner and end monuments are Post
4. The bearing and distance between the corners of the claim are beginning at the Southwest corner of the claim, 1500 feet in a Northerly direction to the Northwest corner, then 600 feet in a Easterly direction to the Northeast corner, then 1500 feet in a Southerly direction to the Southeast corner, then 600 feet in a Westerly direction to the point of beginning.

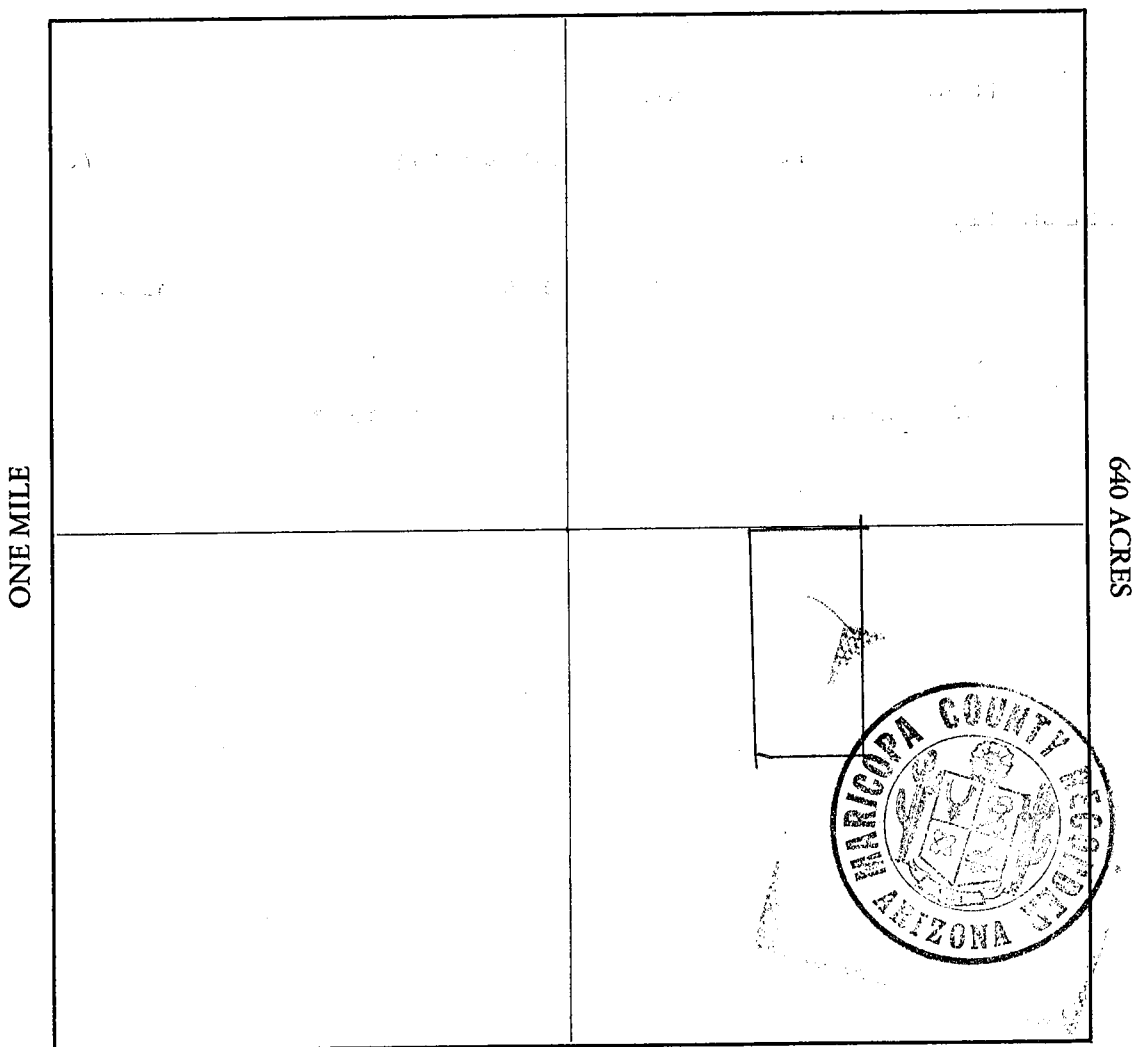
## MAP

One inch = One thousand feet

North Arrow



ONE MILE

Section 7 Range 9W Township 4N, G&SRB&MDate Feb, 1, 1982

C. F. Heise Emelia Heise  
C. F. Heise, Emelia Heise

STATE OF ARIZONA, } ss. I hereby certify that the within instrument was filed and recorded  
 County of MARICOPA } FEB 1 - 1982 - 3 15, 19  , at    M.  
 In Docket No. 15802, Page 365-366, at the request of  
C.F. Heise

Fee No.:

31395

MIN CLAIM (MC)

Fee: \$

300

When recorded mail to:

C. F. Heise  
 7247 E. Oak  
 Scottsdale, AZ 85257

Witness my hand and official seal.

BILL HENRY

County Recorder

By

Deputy Recorder

## NOTICE OF MINING CLAIM LOCATION

1. ☒ Location ☐ Amendment ☐ Relocation  
 2. ☐ Placer ☒ Lode ☐ Millsite ☐ Tunnelsite

3. The name and address of the Locator is

C. F. Heise, Emelia Heise

Name

7247 E. Oak

Address

Scottsdale

Arizona

85257

City

State

Zip

4. The name of the claim is Evening Star #18  
 5. The date of the location is Feb 1 1982  
 6. The claim is 1500 feet long and 600 feet wide. The distance from the Location monument to each end of the claim is 750 feet in a Northerly direction and 750 feet in a Southerly direction.  
 7. The general course of the claim is from the North to the South.  
 8. The location of the claim is in Section 7, Township 4N, Range 9W  
G&SRB&M, Big Horn Mining District, Maricopa County, Arizona.  
 9. If amending or relocating, the previous claim name was \_\_\_\_\_  
 \_\_\_\_\_ recorded in Docket \_\_\_\_\_, Book \_\_\_\_\_,  
 \_\_\_\_\_ Mining District, \_\_\_\_\_ County, Arizona.  
 10. The location of the claim with reference to a natural object or permanent monument is \_\_\_\_\_  
From the Southwest Corner of Claim to Sec Marker 2/8  
is 1800 feet

Date

Feb. 1, 1982

C.F. Heise Emelia Heise  
 C. F. Heise, Emelia Heise

# MAP OF MINING CLAIM LOCATION

1. The name of the claim is Evening Star #18
2. The South west corner of the claim is 1800 feet in a South east direction to a survey monument or permanent natural object described as Sec Marker 7/8 18/17
3. The type of location monument is Post  
The type of corner and end monuments are Post
4. The bearing and distance between the corners of the claim are beginning at the Southwest corner of the claim, 1500 feet in a Northerly direction to the Northwest corner, then 600 feet in a Easterly direction to the Northeast corner, then 1500 feet in a Southerly direction to the Southeast corner, then 600 feet in a Westerly direction to the point of beginning.

## MAP

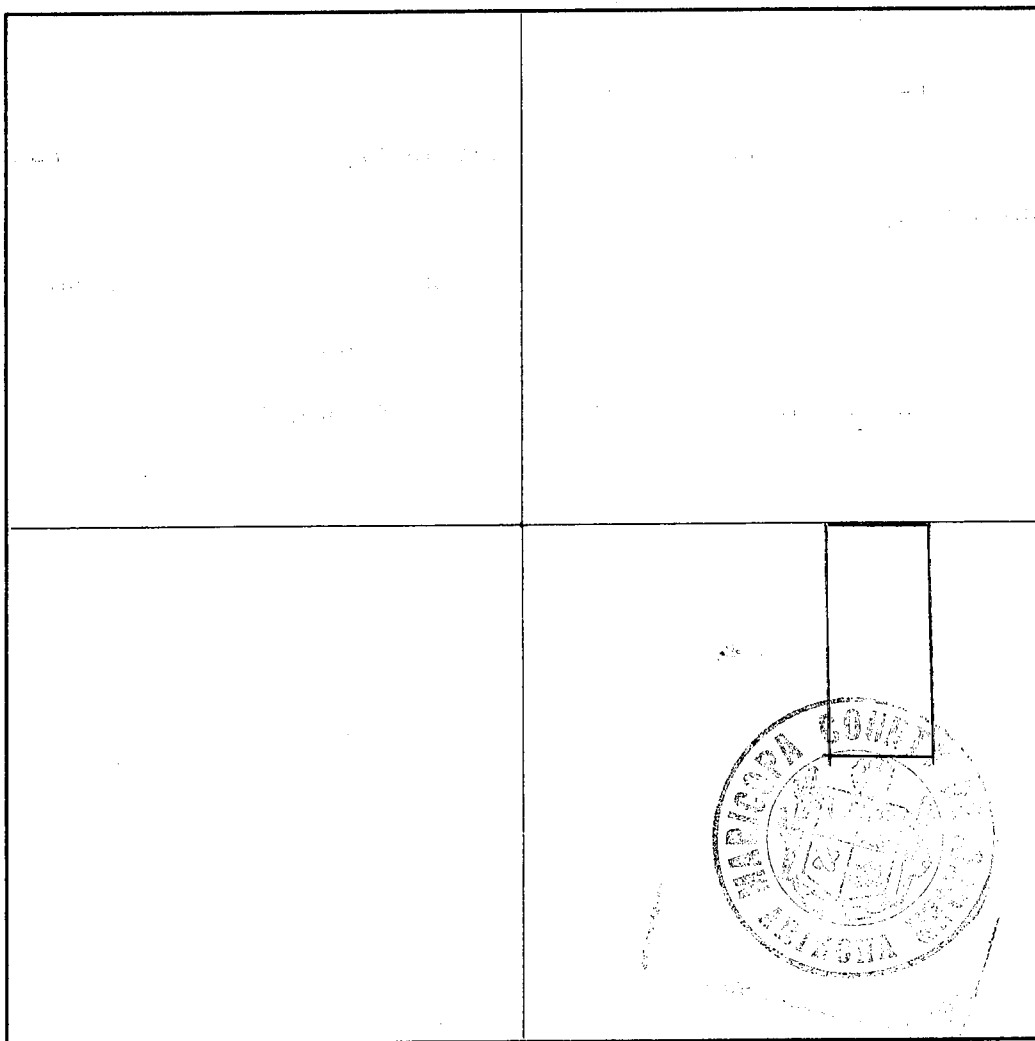
One inch = One thousand feet

North Arrow



ONE MILE

ONE MILE



Section 7 Range 9W Township 4N, G&SRB&M

Date Feb 1, 1982

C. F. Heise Emelia Heise  
C. F. Heise, Signature Emelia Heise



STATE OF ARIZONA, } I hereby certify that the within instrument was filed and recorded  
 County of MARICOPA ss. FEB 1 - 1982 - 3 15, 1982, at \_\_\_\_\_ M.  
 In Docket No. 15802, Page 367-368, at the request of

Fee No.:

31396

When recorded mail to:

C. F. Heise  
 7247 E. Oak  
 Scottsdale, AZ 85257

Witness my hand and official seal.

BILL HENRY

County Recorder

By

Deputy Recorder

MIN CLAIM (MC)

Fee: \$

300

## NOTICE OF MINING CLAIM LOCATION

1. ☒ Location ☐ Amendment ☐ Relocation  
 2. ☐ Placer ☒ Lode ☐ Millsite ☐ Tunnelsite

3. The name and address of the Locator is

C. F. Heise, Emelia Heise

Name

7247 E. Oak

Address

Scottsdale

Arizona

85257

City

State

Zip

4. The name of the claim is Evening Star #195. The date of the location is Feb 1 1982

6. The claim is 1500 feet long and 600 feet wide. The distance from the Location monument to each end of the claim is 750 feet in a Northerly direction and 750 feet in a Southerly direction.

7. The general course of the claim is from the North to the South.

8. The location of the claim is in Section 7, Township 4N, Range 9W  
 G&SRB&M, Big Horn Mining District, Maricopa County, Arizona.

9. If amending or relocating, the previous claim name was \_\_\_\_\_

\_\_\_\_\_ recorded in Docket \_\_\_\_\_, Book \_\_\_\_\_,

\_\_\_\_\_ Mining District, \_\_\_\_\_ County, Arizona.

10. The location of the claim with reference to a natural object or permanent monument is \_\_\_\_\_

From the Southwest corner of Claim to Sec Marker 7/8  
is 1500 feet

Date

Feb 1, 1982

C. F. Heise Emelia Heise  
 Signature

C. F. Heise, Emelia Heise

# MAP OF MINING CLAIM LOCATION

1. The name of the claim is Evening Star #19
2. The Southwest corner of the claim is 1500 feet in a South east direction to a survey monument or permanent natural object described as Sec Marker 218 1817
3. The type of location monument is Post  
The type of corner and end monuments are Post
4. The bearing and distance between the corners of the claim are beginning at the Southwest corner of the claim, 1500 feet in a Northerly direction to the Northwest corner, then 600 feet in a Easterly direction to the Northeast corner, then 1500 feet in a Southerly direction to the Southeast corner, then 600 feet in a Westerly direction to the point of beginning.


## MAP

One inch = One thousand feet

North Arrow



ONE MILE



Section 7 Range 9W Township 4N, G&SRB&M

Date Feb 1, 1982

C. F. Heise Emelia Heise  
Signature  
C. F. Heise, Emelia Heise



STATE OF ARIZONA, } I hereby certify that the within instrument was filed and recorded  
County of MARICOPA } ss. FEB 1 - 1982 - 3 15, 1982, at            M.  
In Docket No. 15802, Page 369-370, at the request of C.F. Heise

Fee No.:

31397

When recorded mail to:

C.F.. Heise  
7247 E. Oak  
Scottsdale, AZ 85257

Witness my hand and official seal.

BILL HENRY

County Recorder

By

Deputy Recorder

MIN CLAIM (MC)

Fee: \$

300

## NOTICE OF MINING CLAIM LOCATION

1. ☒ Location ☐ Amendment ☐ Relocation  
2. ☐ Placer ☒ Lode ☐ Millsite ☐ Tunnelsite  
3. The name and address of the Locator is

C. F. Heise, Emelia Heise

Name

7247 E. Oak

Address

Scottsdale

City

Arizona

State

85257

Zip

4. The name of the claim is Evening Star #20  
5. The date of the location is February 1 1982  
6. The claim is 1500 feet long and 600 feet wide. The distance from the Location monument to each end of the claim is 750 feet in a Northerly direction and 750 feet in a Southerly direction.  
7. The general course of the claim is from the North to the South.  
8. The location of the claim is in Section 7, Township 4N, Range 9W  
G&SRB&M, Big Horn Mining District, Maricopa County, Arizona.  
9. If amending or relocating, the previous claim name was \_\_\_\_\_  
\_\_\_\_\_ recorded in Docket \_\_\_\_\_, Book \_\_\_\_\_,  
\_\_\_\_\_ Mining District, \_\_\_\_\_ County, Arizona.  
10. The location of the claim with reference to a natural object or permanent monument is From the Southwest corner of claim to Sec Marker 218  
is 3000' feet. 1817

Date

Feb 1, 1982

C.F. Heise Emelia Heise

Signature

C. F. Heise, Emelia Heise



# MAP OF MINING CLAIM LOCATION

1. The name of the claim is Evening Star #20
2. The Southwest corner of the claim is 3000 feet in a South east direction to a survey monument or permanent natural object described as Sec Marker <sup>718</sup>/<sub>1817</sub>
3. The type of location monument is Post  
The type of corner and end monuments are Post
4. The bearing and distance between the corners of the claim are beginning at the Southwest corner of the claim, 1500 feet in a Northerly direction to the Northwest corner, then 600 feet in a Easterly direction to the Northeast corner, then 1500 feet in a Southerly direction to the Southeast corner, then 600 feet in a Westerly direction to the point of beginning.

## MAP

One inch = One thousand feet

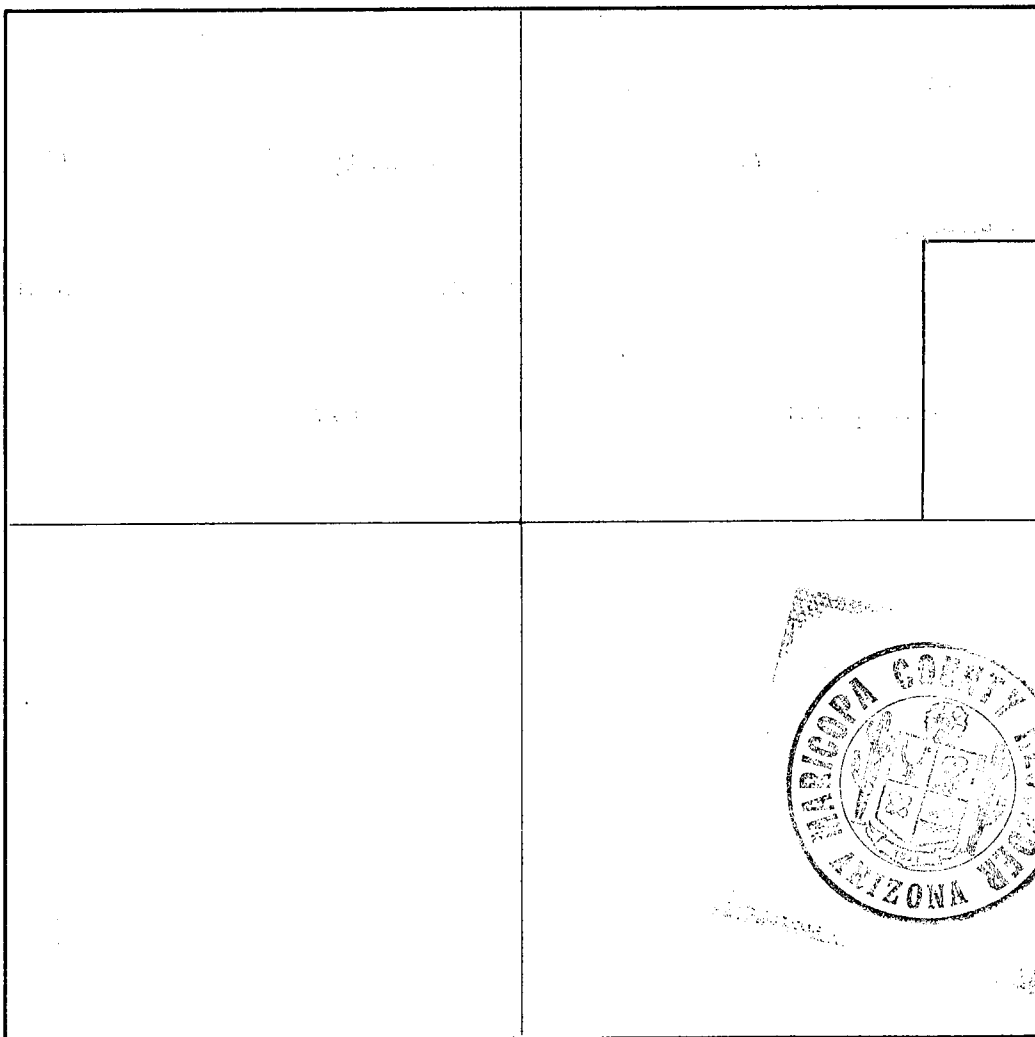
North Arrow



ONE MILE

ONE MILE

640 ACRES

Section 7 Range 9W Township 4N, G&SRB&M

Date

Feb 1, 1982

C. F. Heise Emelia Heise  
Signature  
C. F. Heise, Emelia Heise

STATE OF ARIZONA,  
County of MARICOPA

I hereby certify that the within instrument was filed and recorded  
ss. FEB 1 - 1982 - 3 15, 1982, at                      M.  
In Docket No. 15802, Page 371 - 312, at the request of  
C. F. Heise

Fee No.:  
  
**31398**

When recorded mail to:  
  
C. F. Heise  
7247 E. Oak  
Scottsdale, AZ 85257

Witness my hand and official seal.  
BILL HENRY **MIN CLAIM (MC)**  
County Recorder  
By C. McLaughlin  
Deputy Recorder

Fee: \$  
300

## NOTICE OF MINING CLAIM LOCATION

1. ☒ Location ☐ Amendment ☐ Relocation
2. ☒ Placer ☒ Lode ☐ Millsite ☐ Tunnelsite
3. The name and address of the Locator is  
C. F. Heise, Emelia Heise  
Name  
7247 E. Oak  
Address  
Scottsdale Arizona 85257  
City State Zip
4. The name of the claim is Evening Star #21
5. The date of the location is Feb 1 1982
6. The claim is 1500 feet long and 600 feet wide. The distance from the Location monument to each end of the claim is 750 feet in a Northerly direction and 750 feet in a Southerly direction.
7. The general course of the claim is from the North to the South.
8. The location of the claim is in Section 7, Township 4N, Range 9W  
G&SRB&M, Big Horn Mining District, Maricopa County, Arizona.
9. If amending or relocating, the previous claim name was \_\_\_\_\_  
\_\_\_\_\_ recorded in Docket \_\_\_\_\_, Book \_\_\_\_\_,  
\_\_\_\_\_ Mining District, \_\_\_\_\_ County, Arizona.
10. The location of the claim with reference to a natural object or permanent monument is \_\_\_\_\_  
From the south west corner of claim to Sec Marker 7/8  
is 3300 feet. 1817

Date Feb 1, 1982

C. F. Heise Emelia Heise  
Signature  
C. F. Heise, Emelia Heise

# MAP OF MINING CLAIM LOCATION

1. The name of the claim is Evening Star #21
2. The Southwest corner of the claim is 3300 feet in a Southwest direction to a survey monument or permanent natural object described as Sec Marker 718 / 1817
3. The type of location monument is Post  
The type of corner and end monuments are Post
4. The bearing and distance between the corners of the claim are beginning at the Southwest corner of the claim, 1500 feet in a Northerly direction to the Northwest corner, then 600 feet in a Easterly direction to the Northeast corner, then 1500 feet in a Southerly direction to the Southeast corner, then 600 feet in a Westerly direction to the point of beginning.

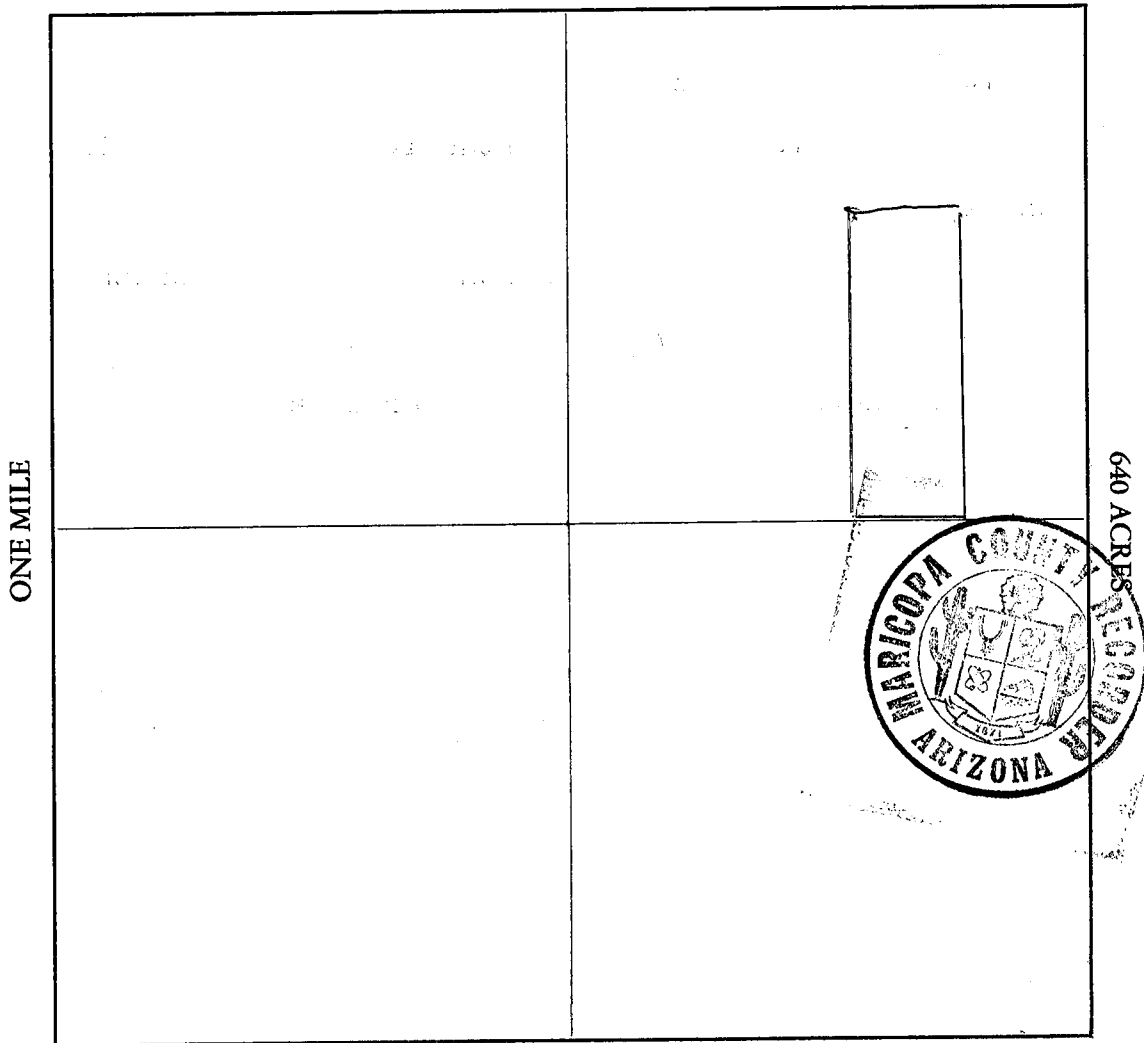
## MAP

One inch = One thousand feet

North Arrow



ONE MILE



Section 7 Range 9W Township 4N G&SRB&M

Date Feb 1, 1982

C. F. Heise Emelia Heise  
C. F. Heise, Emelia Heise



STATE OF ARIZONA,  
County of MARICOPA } ss.  
In Docket No. 15802

I hereby certify that the within instrument was filed and recorded  
FEB 1 - 1982 - 3 15, 1982, at \_\_\_\_\_ M.  
Page 313-314, at the request of  
C.F. Heise

Fee No.:

**31399**

**MIN CLAIM (MC)**

Fee: \$

300

When recorded mail to:

C. F. Heise  
7247 E. Oak  
Scottsdale, AZ 85257

Witness my hand and official seal.

**BILL HENRY**  
County Recorder

By

C. McLaughlin  
Deputy Recorder

## NOTICE OF MINING CLAIM LOCATION

- ☒ Location ☐ Amendment ☐ Relocation
- ☐ Placer ☒ Lode ☐ Millsite ☐ Tunnelsite

3. The name and address of the Locator is

C. F. Heise, Emelia Heise

Name

7247 E. Oak

Address

Scottsdale

City

Arizona

State

85257

Zip

4. The name of the claim is Evening Star #22

5. The date of the location is Feb 1 1982

6. The claim is 1500 feet long and 600 feet wide. The distance from the Location monument to each end of the claim is 750 feet in a Northerly direction and 750 feet in a Southerly direction.

7. The general course of the claim is from the North to the South.

8. The location of the claim is in Section 7, Township 4N, Range 9W  
G&SRB&M, Big Horn Mining District, Maricopa County, Arizona.

9. If amending or relocating, the previous claim name was \_\_\_\_\_

\_\_\_\_\_ recorded in Docket \_\_\_\_\_, Book \_\_\_\_\_,

\_\_\_\_\_ Mining District, \_\_\_\_\_ County, Arizona.

10. The location of the claim with reference to a natural object or permanent monument is \_\_\_\_\_

From the Southwest Corner of Claim To Sec Marker 7/8  
is 3600

Date Feb 1, 1982

C.F. Heise Emelia Heise

Signature

**C. F. Heise, Emelia Heise**

# MAP OF MINING CLAIM LOCATION

1. The name of the claim is Evening Star #22
2. The South West corner of the claim is 3600 feet in a South East direction to a survey monument or permanent natural object described as Sec Marker 7/8 18/17
3. The type of location monument is Post  
The type of corner and end monuments are Post
4. The bearing and distance between the corners of the claim are beginning at the Southwest corner of the claim, 1500 feet in a Northerly direction to the Northwest corner, then 600 feet in a Easterly direction to the Northeast corner, then 1500 feet in a Southerly direction to the Southeast corner, then 600 feet in a Westerly direction to the point of beginning.

## MAP

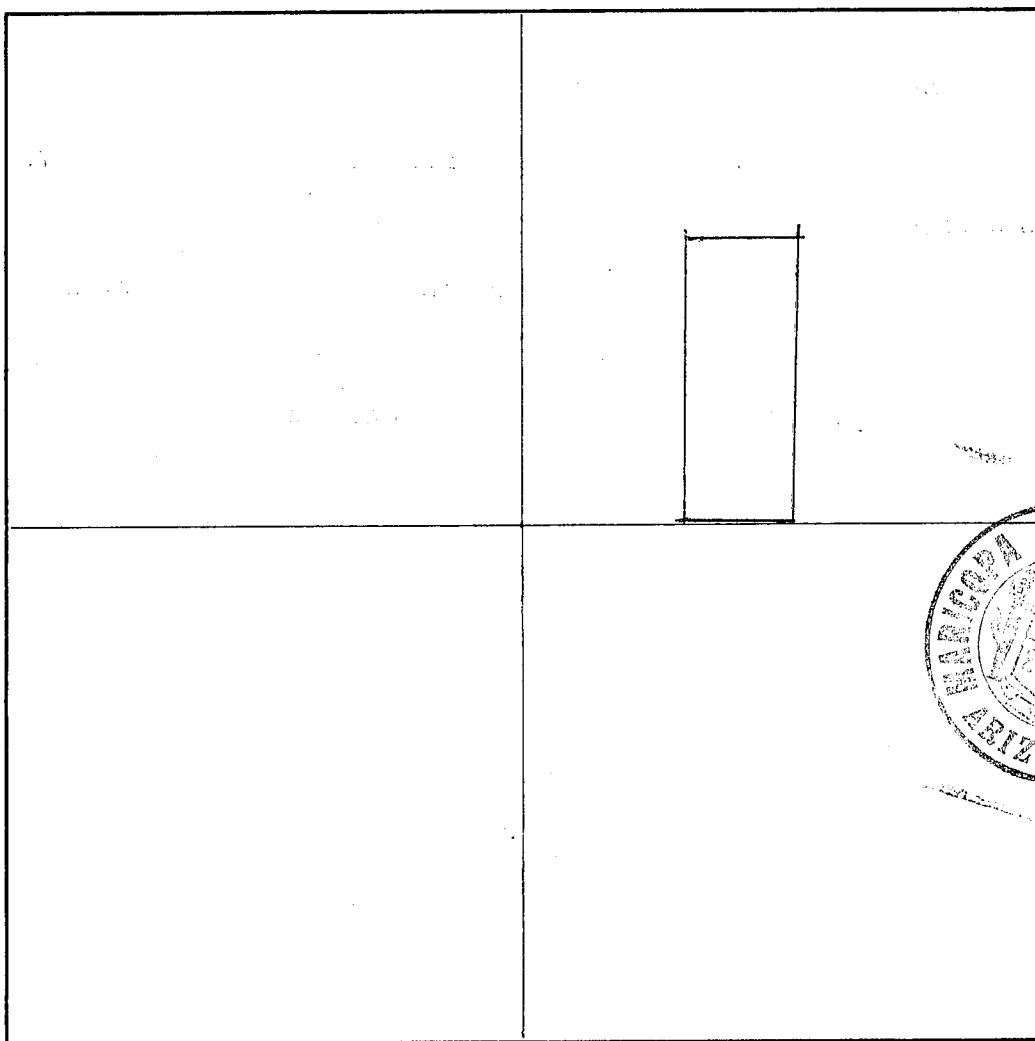
One inch = One thousand feet

North Arrow




ONE MILE

ONE MILE



640 ACRES



Section 7 Range 9W Township 4N, G&SRB&M

Date Feb 1, 1982

C. F. Heise Emelia Heise  
Signature  
C. F. Heise, Emelia Heise



STATE OF ARIZONA, } ss. I hereby certify that the within instrument was filed and recorded  
 County of MARICOPA }  
 In Docket No. 15802 FEB 1 - 1982 - 3 15, 19\_\_\_\_, at \_\_\_\_\_ M.  
 Page 375-376, at the request of

Fee No.:

31400

When recorded mail to:

C. F. Heise  
 7247 E. Oak  
 Scottsdale, AZ 85257

Witness my hand and official seal.

BILL HENRY

County Recorder

By

Deputy Recorder

Fee: \$

300

MIN CLAIM (MC)

## NOTICE OF MINING CLAIM LOCATION

- ☒ Location ☐ Amendment ☐ Relocation
- ☐ Placer ☒ Lode ☐ Millsite ☐ Tunnelsite
- The name and address of the Locator is

C. F. Heise, Emelia Heise

Name

7247 E. Oak

Address

Scottsdale

City

Arizona

State

85257

Zip

- The name of the claim is Evening Star #23
- The date of the location is Feb 1 1982
- The claim is 1500 feet long and 600 feet wide. The distance from the Location monument to each end of the claim is 750 feet in a Northerly direction and 750 feet in a Southerly direction.
- The general course of the claim is from the North to the South.
- The location of the claim is in Section 7, Township 4N, Range 9W  
 G&SRB&M, Big Horn Mining District, Maricopa County, Arizona.
- If amending or relocating, the previous claim name was \_\_\_\_\_  
 \_\_\_\_\_ recorded in Docket \_\_\_\_\_, Book \_\_\_\_\_,  
 \_\_\_\_\_ Mining District, \_\_\_\_\_ County, Arizona.
- The location of the claim with reference to a natural object or permanent monument is \_\_\_\_\_  
From the Southwest corner of claim to Sec Marker 7/8  
is 3900 feet

Date

Feb 1, 1982

C. F. Heise Emelia Heise

Signature

C. F. Heise, Emelia Heise



# MAP OF MINING CLAIM LOCATION

1. The name of the claim is Evening Star #23
2. The Southwest corner of the claim is 3900 feet in a South east direction to a survey monument or permanent natural object described as Sec Marker 218 17
3. The type of location monument is Post  
The type of corner and end monuments are Post
4. The bearing and distance between the corners of the claim are beginning at the Southwest corner of the claim, 1500 feet in a Northerly direction to the Northwest corner, then 600 feet in a Easterly direction to the Northeast corner, then 1500 feet in a Southerly direction to the Southeast corner, then 600 feet in a Westerly direction to the point of beginning.

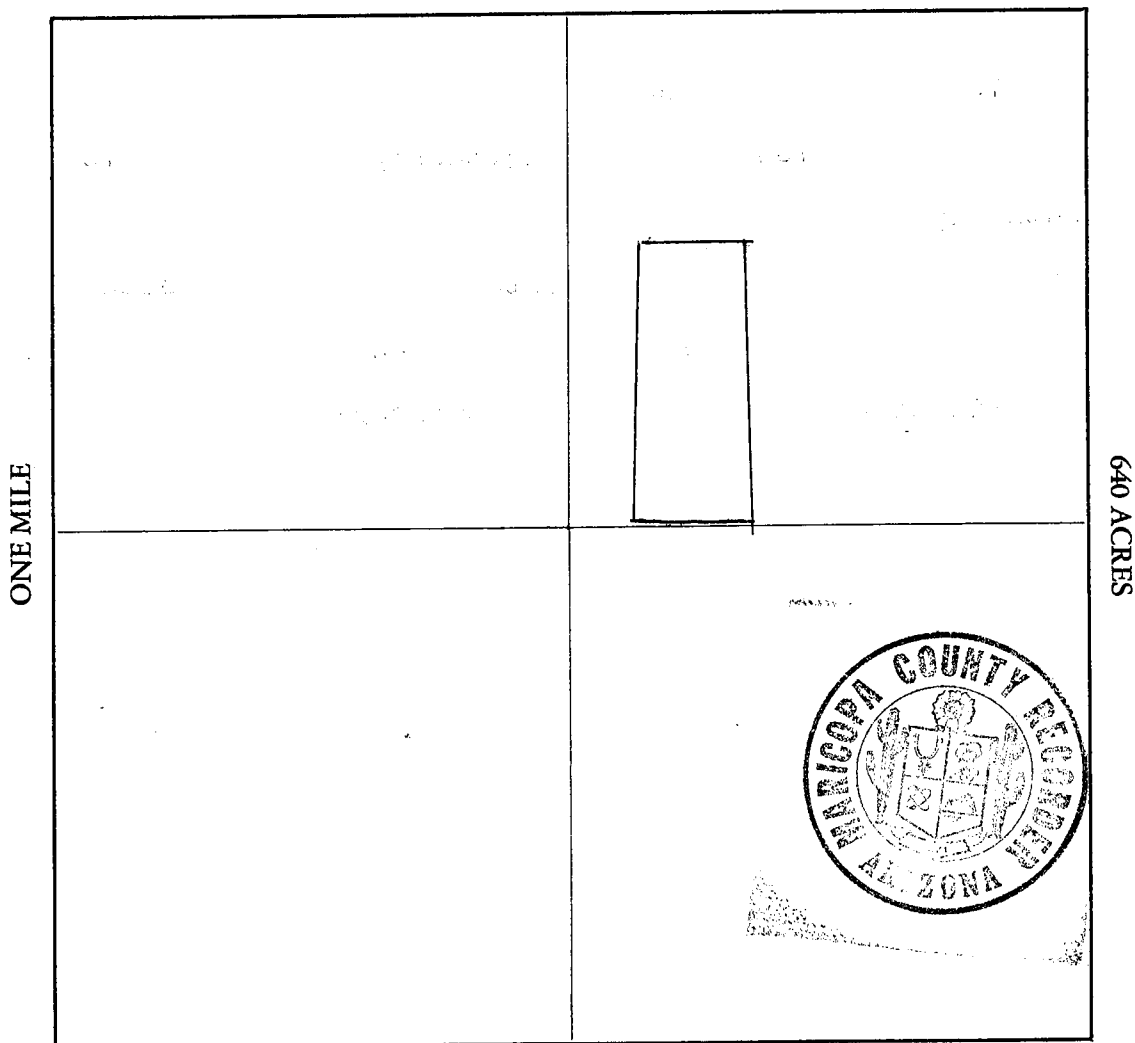
## MAP

One inch = One thousand feet

North Arrow



ONE MILE

Section 7 Range 9W Township 4N, G&SRB&MDate Feb 1, 1982

C. F. Heise Emelia Heise  
C. F. Heise, <sup>Signature</sup> Emelia Heise

STATE OF ARIZONA,  
County of MARICOPA

ss.

I hereby certify that the within instrument was filed and recorded

Fee No.:

In Docket No. 15802

Page

FEB 1 - 1982 - 3 15

19

at

M.

Page

311 - 318

at the request of

31401

When recorded mail to:

C. F. Heise  
7247 E. Oak  
Scottsdale, AZ 85257

Witness my hand and official seal.

BILL HENRY

County Recorder

By

Deputy Recorder

MIN CLAIM (MC)

Fee: \$

300

## NOTICE OF MINING CLAIM LOCATION

1. ☒ Location ☐ Amendment ☐ Relocation  
 2. ☐ Placer ☒ Lode ☐ Millsite ☐ Tunnelsite

3. The name and address of the Locator is

C. F. Heise, Emelia Heise

Name

7247 E. Oak

Address

Scottsdale

City

Arizona

State

85257

Zip

4. The name of the claim is
- Evening Star #24

5. The date of the location is
- Feb 1 1982

6. The claim is
- 1500
- feet long and
- 600
- feet wide. The distance from the Location monument to each end of the claim is
- 750
- feet in a
- Northerly
- direction and
- 750
- feet in a
- Southerly
- direction.

7. The general course of the claim is from the
- North
- to the
- South
- .

8. The location of the claim is in Section
- 7
- , Township
- 4N
- , Range
- 9W
- 
- G&SRB&M,
- Big Horn
- Mining District,
- Maricopa
- County, Arizona.

9. If amending or relocating, the previous claim name was

\_\_\_\_\_ recorded in Docket \_\_\_\_\_, Book \_\_\_\_\_,

\_\_\_\_\_ Mining District, \_\_\_\_\_ County, Arizona.

10. The location of the claim with reference to a natural object or permanent monument is

From the Southwest corner of Claim to Sec. Marker  $\frac{718}{1817}$   
15,5200 feet.

Date

Feb 1, 1982C. F. Heise Emelia Heise

Signature

C. F. Heise, Emelia Heise

# MAP OF MINING CLAIM LOCATION

1. The name of the claim is Evening Star #24
2. The Southwest corner of the claim is 5200 feet in a Southeast direction to a survey monument or permanent natural object described as Sec. Marker 218/17
3. The type of location monument is Post  
The type of corner and end monuments are Post
4. The bearing and distance between the corners of the claim are beginning at the Southwest corner of the claim, 1500 feet in a Northerly direction to the Northwest corner, then 600 feet in a Easterly direction to the Northeast corner, then 1500 feet in a Southerly direction to the Southeast corner, then 600 feet in a Westerly direction to the point of beginning.

## MAP

One inch = One thousand feet


North Arrow



ONE MILE

ONE MILE

640 ACRES

Section 7 Range 9W Township 4 N, G&SRB&MDate Feb 1, 1982

C. F. Heise Emelia Heise  
C. F. Heise, <sup>Signature</sup> Emelia Heise



STATE OF ARIZONA, } ss. I hereby certify that the within instrument was filed and recorded  
 County of **MARICOPA** } **FEB 1 - 1982 - 3 15**, 19\_\_\_\_, at \_\_\_\_\_ M.  
 In Docket No. **15802**, Page **379-380**, at the request of **C. F. Heise**

Fee No.:

**31402**

When recorded mail to:

C.F. Heise,  
 7247 E. Oak  
 Scottsdale, AZ 85257

Witness my hand and official seal.

BILL HENRY

County Recorder

By

Deputy Recorder

Fee: \$

**300**

MIN CLAIM (MC)

## NOTICE OF MINING CLAIM LOCATION

- ☒ Location ☐ Amendment ☐ Relocation
- ☐ Placer ☒ Lode ☐ Millsite ☐ Tunnelsite
- The name and address of the Locator is

**C. F. Heise, Emelia Heise**

Name

**7247 E. Oak**

Address

**Scottsdale**

City

**Arizona**

State

**85257**

Zip

- The name of the claim is **Evening Star #25**
- The date of the location is **Feb 1 1982**
- The claim is **1500** feet long and **600** feet wide. The distance from the Location monument to each end of the claim is **750** feet in a **Northerly** direction and **750** feet in a **Southerly** direction.
- The general course of the claim is from the **North** to the **South**.
- The location of the claim is in Section **7**, Township **4N**, Range **9W**  
 G&SRB&M, **Big Horn** Mining District, **Maricopa** County, Arizona.
- If amending or relocating, the previous claim name was \_\_\_\_\_  
 \_\_\_\_\_ recorded in Docket \_\_\_\_\_, Book \_\_\_\_\_,  
 \_\_\_\_\_ Mining District, \_\_\_\_\_ County, Arizona.
- The location of the claim with reference to a natural object or permanent monument is  
**From the southwest corner of claim to Sec Marker 218**  
**is 4500 feet.**

Date

**Feb 1, 1982****C. F. Heise****Emelia Heise**

Signature

**C. F. Heise, Emelia Heise**

# MAP OF MINING CLAIM LOCATION

1. The name of the claim is Evening Star #25
2. The South West corner of the claim is 4500 feet in a South East direction to a survey monument or permanent natural object described as Sec Marker 218 1817
3. The type of location monument is Post  
The type of corner and end monuments are Post
4. The bearing and distance between the corners of the claim are beginning at the Southwest corner of the claim, 1500 feet in a Northerly direction to the Northwest corner, then 600 feet in a Easterly direction to the Northeast corner, then 1500 feet in a Southerly direction to the Southeast corner, then 600 feet in a Westerly direction to the point of beginning.

## MAP

One inch = One thousand feet

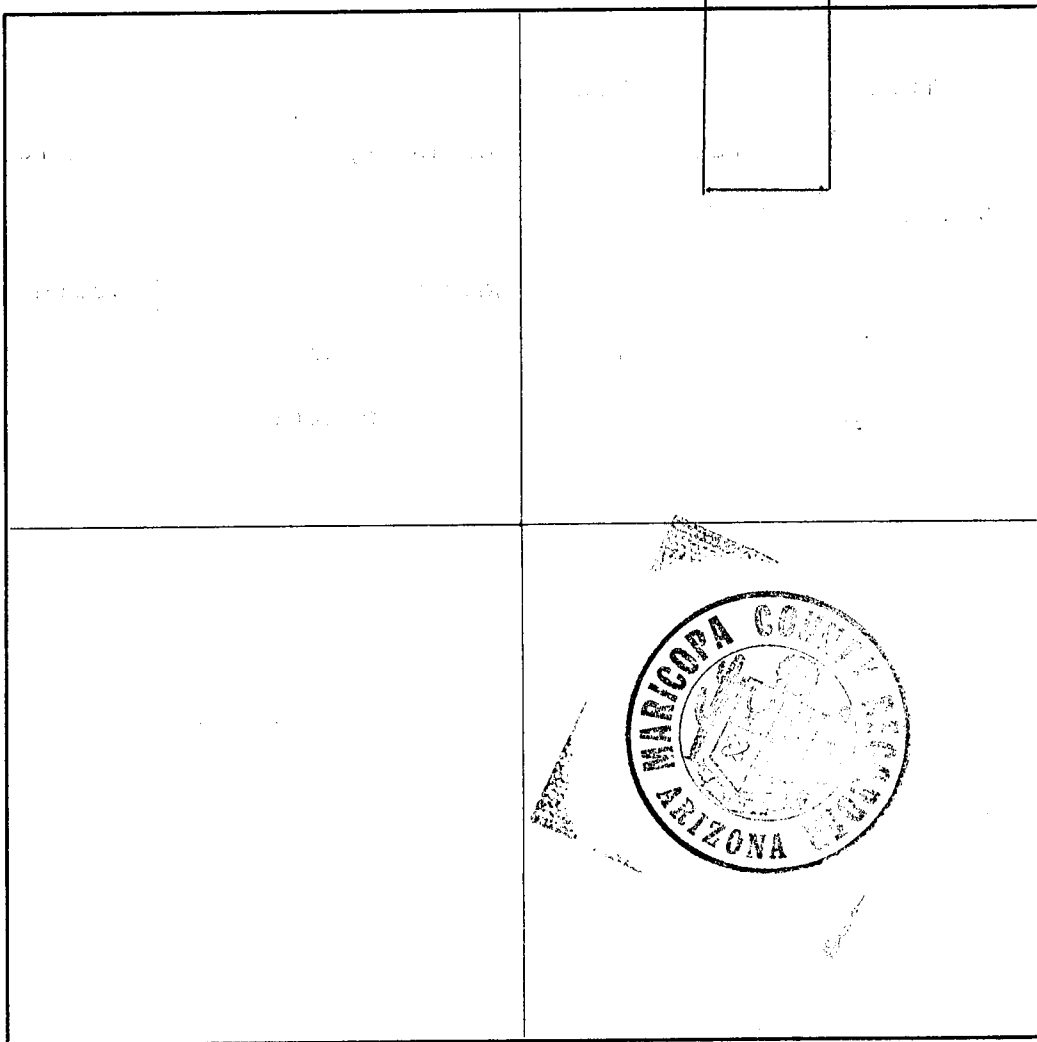
North Arrow



ONE MILE

ONE MILE

640 ACRES

Section 7 Range 9W Township 4N, G&SRB&MDate Feb. 1, 1982

C. F. Heise Emelia Heise  
C. F. Heise, <sup>Signature</sup> Emelia Heise



STATE OF ARIZONA,  
County of MARICOPA

ss.

I hereby certify that the within instrument was filed and recorded

Fee No.:

FEB 1 - 1982 - 3 15, 19\_\_\_\_, at \_\_\_\_\_ M.

In Docket No. 15802, Page 381-382, at the request ofC.F. Heise

When recorded mail to:

C. F. Heise  
7247 E. Oak  
Scottsdale, AZ 85257

Witness my hand and official seal.

BILL HENRY

County Recorder

By

C. M. Laughlin  
Deputy Recorder**31403**  
**MIN CLAIM (MC)**

Fee: \$

300**NOTICE OF MINING CLAIM LOCATION**

1. ☒ Location ☐ Amendment ☐ Relocation
2. ☐ Placer ☒ Lode ☐ Millsite ☐ Tunnelsite
3. The name and address of the Locator is

C. F. Heise, Emelia Heise

Name

7247 E. Oak

Address

Scottsdale

City

Arizona

State

85257

Zip

4. The name of the claim is Evening Star #265. The date of the location is Feb 1 1982

6. The claim is 1500 feet long and 600 feet wide. The distance from the Location monument to each end of the claim is 750 feet in a Northerly direction and 750 feet in a Southerly direction.

7. The general course of the claim is from the North to the South.

8. The location of the claim is in Section 7, Township 4N, Range 9W  
G&SRB&M, Big Horn Mining District, Maricopa County, Arizona.

9. If amending or relocating, the previous claim name was \_\_\_\_\_

\_\_\_\_\_ recorded in Docket \_\_\_\_\_, Book \_\_\_\_\_,

\_\_\_\_\_ Mining District, \_\_\_\_\_ County, Arizona.

10. The location of the claim with reference to a natural object or permanent monument is \_\_\_\_\_

From the South west Corner of Claim to Sec Marker 7/8  
is 4300 feet

Date

Feb 1, 1982

C.F. Heise Emelia Heise  
Signature  
C. F. Heise, Emelia Heise

RECEIVED  
STATE OFFICE  
FEB 2 2 28 PM '82  
MARICOPA, ARIZONA

A MC 164009



# MAP OF MINING CLAIM LOCATION

1. The name of the claim is Evening Star #26
2. The Southwest corner of the claim is 4300 feet in a South east direction to a survey monument or permanent natural object described as Sec Marker 7/8 18/17
3. The type of location monument is Post  
The type of corner and end monuments are Post
4. The bearing and distance between the corners of the claim are beginning at the Southwest corner of the claim, 1500 feet in a Northerly direction to the Northwest corner, then 600 feet in a Easterly direction to the Northeast corner, then 1500 feet in a Southerly direction to the Southeast corner, then 600 feet in a Westerly direction to the point of beginning.

## MAP

One inch = One thousand feet

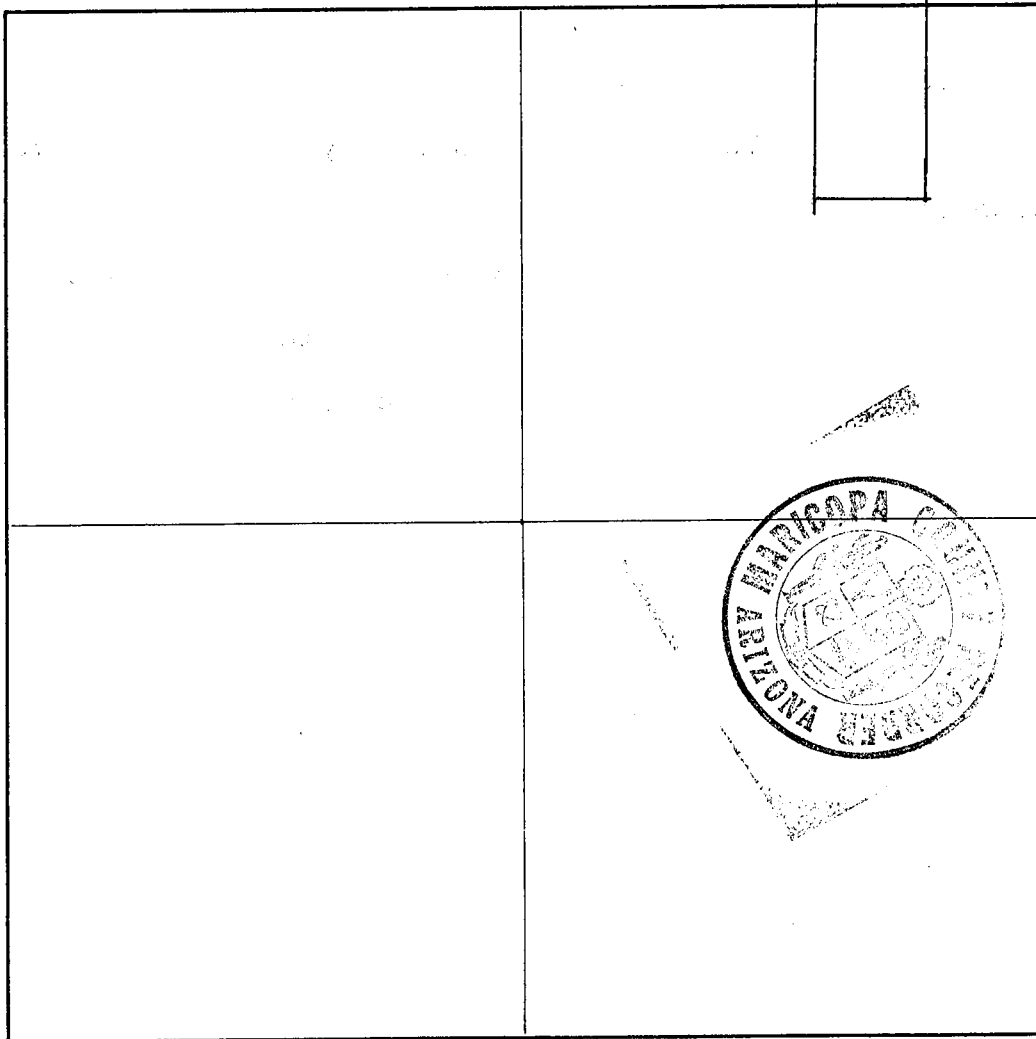
North Arrow



ONE MILE

ONE MILE

640 ACRES



Section 7 Range 9W Township 4N, G&SRB&M

Date Feb 1, 1982

C. F. Heise Emelia Heise  
Signature  
C. F. Heise, Emelia Heise

STATE OF ARIZONA,

County of MARICOPA

In Docket No. 15802

I hereby certify that the within instrument was filed and recorded  
ss. FEB 1 - 1982 - 3 15, 1982, at \_\_\_\_\_ M.  
Page 383-384, at the request of  
C.F. Heise

Fee No.: 383

31404

When recorded mail to:

C. F. Heise  
7247 E. Oak  
Scottsdale, AZ 85257

Witness my hand and official seal.

BILL HENRY

County Recorder

By C. McLaughlin

Deputy Recorder

Fee: \$

300

MIN CLAIM (MC)

## NOTICE OF MINING CLAIM LOCATION

1. ☒ Location ☐ Amendment ☐ Relocation  
2. ☐ Placer ☒ Lode ☐ Millsite ☐ Tunnelsite

3. The name and address of the Locator is

C. F. Heise, Emelia Heise

Name

7247 E. Oak

Address

Scottsdale

City

Arizona

State

85257

Zip

4. The name of the claim is Evening Star #27  
5. The date of the location is Feb 1 1982  
6. The claim is 1500 feet long and 600 feet wide. The distance from the Location monument to each end of the claim is 750 feet in a Northerly direction and 750 feet in a Southerly direction.  
7. The general course of the claim is from the North to the South.  
8. The location of the claim is in Section 7, Township 4N, Range 9W  
G&SRB&M, Big Horn Mining District, Maricopa County, Arizona.  
9. If amending or relocating, the previous claim name was \_\_\_\_\_  
\_\_\_\_\_ recorded in Docket \_\_\_\_\_, Book \_\_\_\_\_,  
\_\_\_\_\_ Mining District, \_\_\_\_\_ County, Arizona.  
10. The location of the claim with reference to a natural object or permanent monument is \_\_\_\_\_  
From the south west corner of claim to Sec Marker 7/8  
is 4100 feet

Date Feb 1, 1982

C.F. Heise Emelia Heise  
Signature  
C. F. Heise, Emelia Heise

# MAP OF MINING CLAIM LOCATION

1. The name of the claim is Evening Star #27
2. The Southwest corner of the claim is 4100 feet in a South east direction to a survey monument or permanent natural object described as Sec Marker  $\frac{7}{8}$  17
3. The type of location monument is Post  
The type of corner and end monuments are Post
4. The bearing and distance between the corners of the claim are beginning at the Southwest corner of the claim, 1500 feet in a Northerly direction to the Northwest corner, then 600 feet in a Easterly direction to the Northeast corner, then 1500 feet in a Southerly direction to the Southeast corner, then 600 feet in a Westerly direction to the point of beginning.

## MAP

One inch = One thousand feet

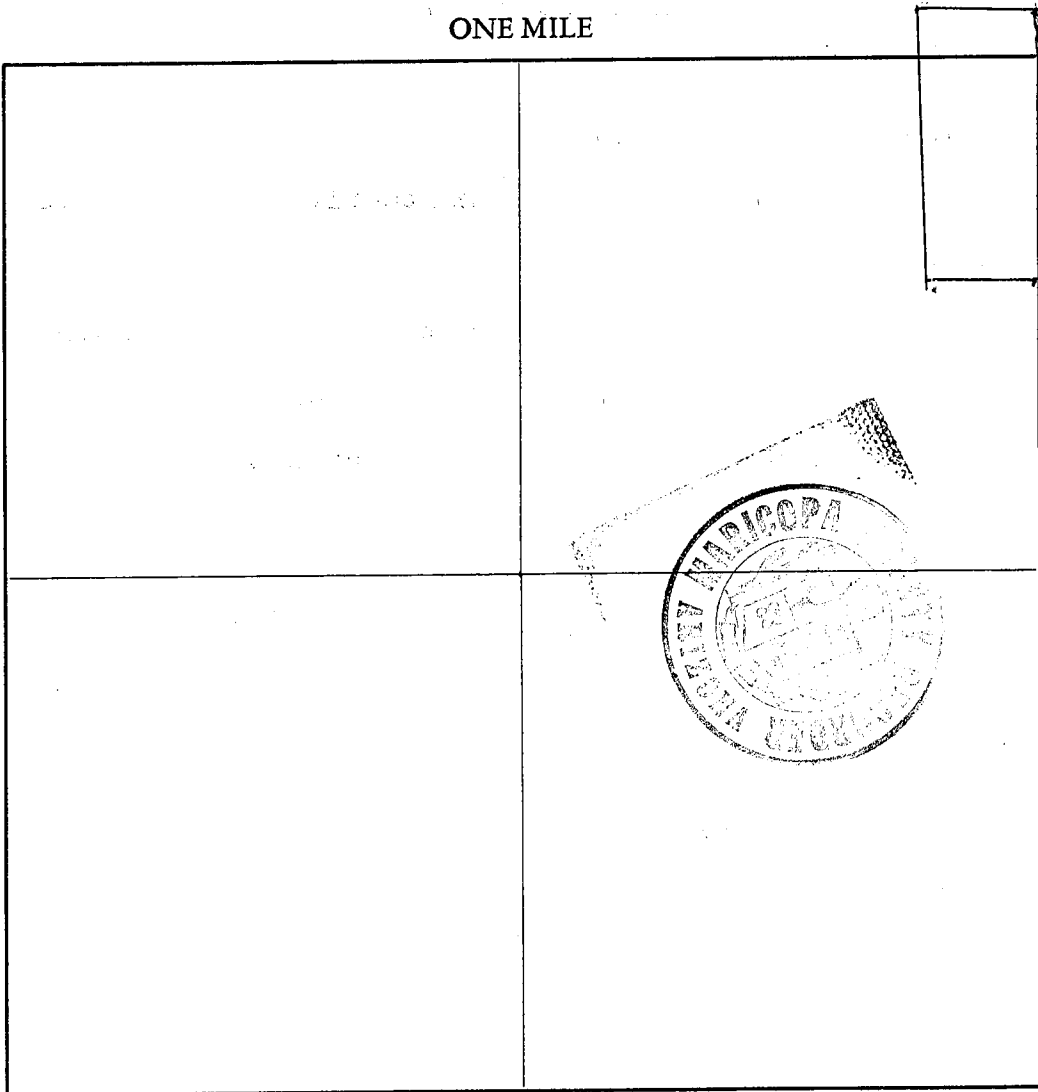
North Arrow



ONE MILE

ONE MILE

640 ACRES

Section 7 Range 9W Township 4N, G&SRB&MDate Feb 1, 1982

C. F. Heise Emelia Heise  
Signature  
C. F. Heise, Emelia Heise



STATE OF ARIZONA, } I hereby certify that the within instrument was filed and recorded  
 County of MARICOPA ss. FEB 1 - 1982 - 3 15, 1982, at 3 15 M.  
 In Docket No. 15802, Page 385 - 386, at the request of C. F. Heise

Fee No.:

31405

When recorded mail to:

C. F. Heise  
 7247 E. Oak  
 Scottsdale, AZ 85257

Witness my hand and official seal.

BILL HENRY

MIN CLAIM (MC)

County Recorder

Fee: \$

By

Deputy Recorder

300

## NOTICE OF MINING CLAIM LOCATION

1. ☒ Location ☐ Amendment ☐ Relocation  
 2. ☐ Placer ☒ Lode ☐ Millsite ☐ Tunnelsite

3. The name and address of the Locator is

C. F. Heise, Emelia Heise

Name

7247 E. Oak

Address

Scottsdale,

Arizona

85257

City

State

Zip

4. The name of the claim is Evening Star #28

5. The date of the location is Feb 1 1982

6. The claim is 1500 feet long and 600 feet wide. The distance from the Location monument to each end of the claim is 750 feet in a Easterly direction and 750 feet in a Westerly direction.

7. The general course of the claim is from the East to the West

8. The location of the claim is in Section 8, Township 4N, Range 9W  
 G&SRB&M, Big Horn Mining District, Maricopa County, Arizona.

9. If amending or relocating, the previous claim name was

recorded in Docket, Book,

Mining District, County, Arizona.

10. The location of the claim with reference to a natural object or permanent monument is

The southwest corner of Claim 1 Sec Marker 7/8

Date

Feb 1, 1982

C. F. Heise Emelia Heise

C. F. Heise, Emelia Heise



# MAP OF MINING CLAIM LOCATION

1. The name of the claim is Evening Star #28
2. The Southwest corner of the claim is Sec Maker <sup>718</sup>/<sub>1817</sub> feet in a \_\_\_\_\_ direction to a survey monument or permanent natural object described as Sec Maker <sup>718</sup>/<sub>1817</sub>
3. The type of location monument is Post  
The type of corner and end monuments are Post
4. The bearing and distance between the corners of the claim are beginning at the Southwest corner of the claim, 600 feet in a Northerly direction to the Northwest corner, then 1500 feet in a Easterly direction to the Northeast corner, then 600 feet in a Southerly direction to the Southeast corner, then 1500 feet in a Westerly direction to the point of beginning.


## MAP

One inch = One thousand feet

North Arrow



ONE MILE



Section 8 Range 9W Township 4N, G&SRB&M

Date Feb 1, 1982

C. F. Heise Emelia Heise  
C. F. Heise, <sup>Signature</sup> Emelia Heise



STATE OF ARIZONA, } ss. I hereby certify that the within instrument was filed and recorded  
 County of MARICOPA } FEB 1 - 1982 - 3 15, 1982, at \_\_\_\_\_ M.  
 In Docket No. 15802, Page 387-388, at the request of C.F. Heise

Fee No.:

31406

When recorded mail to:

C. F. Heise  
 7247 E. Oak  
 Scottsdale, AZ 85257

Witness my hand and official seal.

BILL HENRY

County Recorder

By

Deputy Recorder

MIN CLAIM (MC)

Fee: \$

300

## NOTICE OF MINING CLAIM LOCATION

1. ☒ Location ☐ Amendment ☐ Relocation  
 2. ☐ Placer ☒ Lode ☐ Millsite ☐ Tunnelsite

3. The name and address of the Locator is

C. F. Heise, Emelia Heise

Name

7247 E. Oak

Address

Scottsdale

Arizona

85257

City

State

Zip

4. The name of the claim is Evening Star #29  
 5. The date of the location is Feb 1 1982  
 6. The claim is 1500 feet long and 600 feet wide. The distance from the Location monument to each end of the claim is 750 feet in a Easterly direction and 750 feet in a Westerly direction.  
 7. The general course of the claim is from the East to the West.  
 8. The location of the claim is in Section 8, Township 4N, Range 9W  
 G&SRB&M, Big Horn Mining District, Maricopa County, Arizona.  
 9. If amending or relocating, the previous claim name was \_\_\_\_\_  
 \_\_\_\_\_ recorded in Docket \_\_\_\_\_, Book \_\_\_\_\_,  
 \_\_\_\_\_ Mining District, \_\_\_\_\_ County, Arizona.  
 10. The location of the claim with reference to a natural object or permanent monument is From the South West corner of Claim to Sec Marker 718' 1817  
is 600 feet.

Date

Feb 1, 1982

C.F. Heise Emelia Heise

Signature

C. F. Heise, Emelia Heise



# MAP OF MINING CLAIM LOCATION

- The name of the claim is Evening Star #29
- The Southwest corner of the claim is 600 feet in a ~~South~~ North direction to a survey monument or permanent natural object described as Set Marker 718  
1817
- The type of location monument is Post  
The type of corner and end monuments are Post
- The bearing and distance between the corners of the claim are beginning at the Southwest corner of the claim, 600 feet in a Northerly direction to the Northwest corner, then 1500 feet in a Easterly direction to the Northeast corner, then 600 feet in a Southerly direction to the Southeast corner, then 1500 feet in a Westerly direction to the point of beginning.

## MAP

One inch = One thousand feet


North Arrow



ONE MILE

ONE MILE

640 ACRES

Section 8 Range 9W Township 4N, G&SRB&MDate Feb 1, 1982

C. F. Heise Emelia Heise  
C. F. Heise, <sup>Signature</sup> Emelia Heise

STATE OF ARIZONA, } ss. I hereby certify that the within instrument was filed and recorded  
County of MARICOPA } FEB 1 - 1982 - 3 15, 19  , at    M.  
In Docket No. 15802 Page 389-390, at the request of C.F. Heise

Fee No.:  
  
31407  
  
MIN CLAIM (MC)  
  
Fee: \$  
300

When recorded mail to:  
  
C. F. Heise  
7247 E. Oak  
Scottsdale, AZ 85257

Witness my hand and official seal.  
  
BILL HENRY  
County Recorder  
By C. McLaughlin  
Deputy Recorder

# NOTICE OF MINING CLAIM LOCATION

- RECEIVED  
B.I.M. AZ STATE OFFICE  
APR 20 2 29 PM '82  
PHOENIX, ARIZONA
- ☒ Location      ☐ Amendment      ☐ Relocation
  - ☐ Placer      ☒ Lode      ☐ Millsite      ☐ Tunnelsite
  - The name and address of the Locator is  
C. F. Heise, Emelia Heise  
Name  
7247 E. Oak  
Address  
Scottsdale      Arizona      85257  
City      State      Zip
  - The name of the claim is Evening Star #30
  - The date of the location is Feb 1 1982
  - The claim is 1500 feet long and 600 feet wide. The distance from the Location monument to each end of the claim is 750 feet in a Easterly direction and 750 feet in a Westerly direction.
  - The general course of the claim is from the East to the West
  - The location of the claim is in Section 8, Township 4N, Range 9W  
G&SRB&M, Big Horn Mining District, Maricopa County, Arizona.
  - If amending or relocating, the previous claim name was \_\_\_\_\_  
\_\_\_\_\_ recorded in Docket \_\_\_\_\_, Book \_\_\_\_\_,  
\_\_\_\_\_ Mining District, \_\_\_\_\_ County, Arizona.
  - The location of the claim with reference to a natural object or permanent monument is \_\_\_\_\_  
From the Southwest corner of claim to sec Marker 7/8  
is 1200 feet. 18/17

Date Feb. 1, 1982  
  
C.F. Heise Emelia Heise  
Signature  
C. F. Heise, Emelia Heise

# MAP OF MINING CLAIM LOCATION

1. The name of the claim is Evening Star #30
2. The Southwest corner of the claim is 1200 feet in a North direction to a survey monument or permanent natural object described as Sec. Marker 718  
1817
3. The type of location monument is Post  
The type of corner and end monuments are Post
4. The bearing and distance between the corners of the claim are beginning at the Southwest corner of the claim, 600 feet in a Northerly direction to the Northwest corner, then 1500 feet in a Easterly direction to the Northeast corner, then 600 feet in a Southerly direction to the Southeast corner, then 1500 feet in a Westerly direction to the point of beginning.

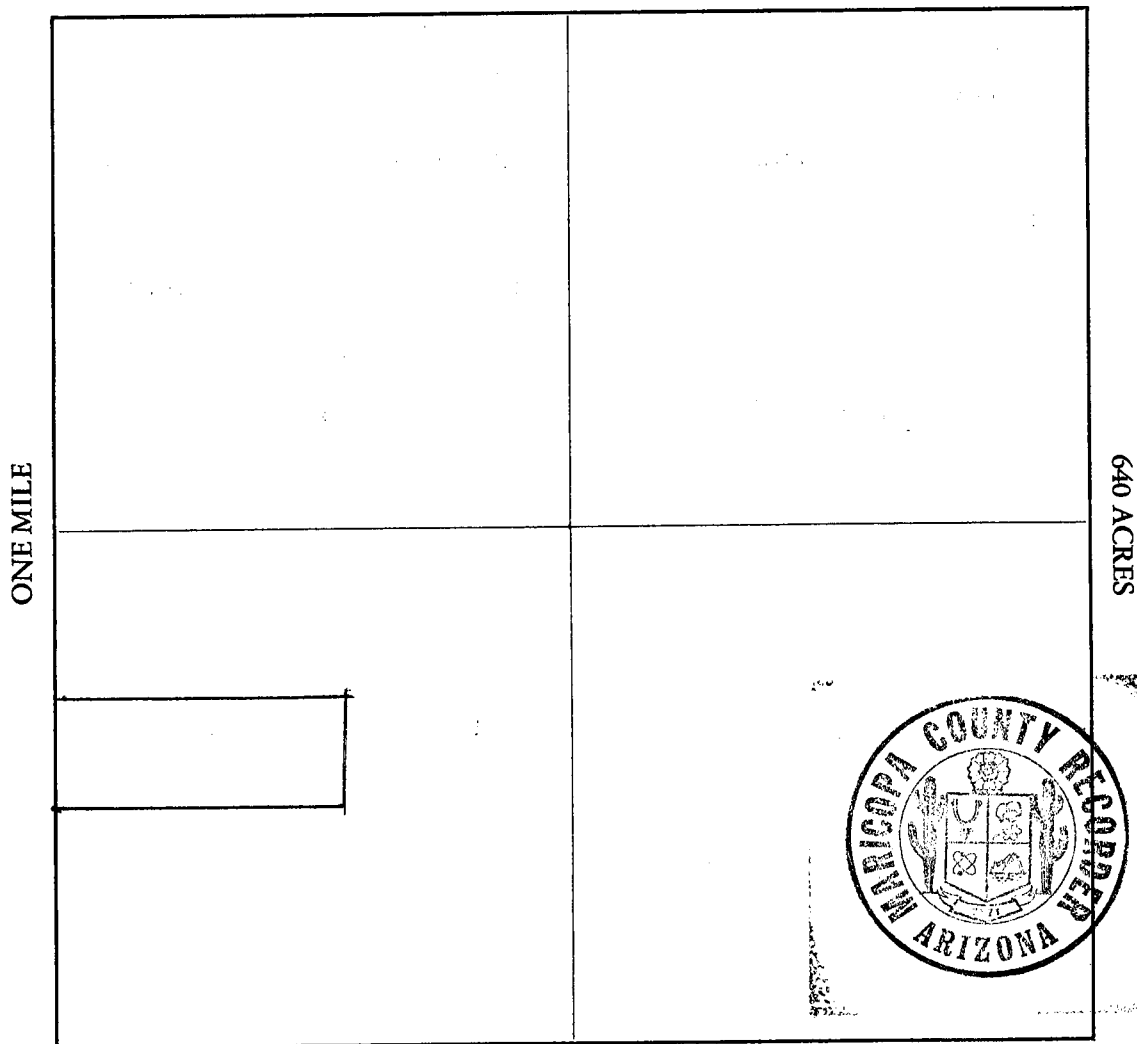
## MAP

One inch = One thousand feet

North Arrow



ONE MILE

Section 8 Range 9W Township 4N, G&SRB&MDate Feb 1, 1982

C. F. Heise Emelia Heise  
C. F. Heise, Signature Emelia Heise



STATE OF ARIZONA, } I hereby certify that the within instrument was filed and recorded  
 County of MARICOPA } ss. FEB 1 - 1982, 1982, at 3:15 M.  
 In Docket No. 15802, Page 391 - 392, at the request of C.F. Heise

Fee No.:

31408

MIN CLAIM (MC)

Fee: \$

300

When recorded mail to:

C. F. Heise  
 7247 E. Oak  
 Scottsdale, AZ 85257

Witness my hand and official seal.

BILL HENRY

County Recorder

By

Deputy Recorder

## NOTICE OF MINING CLAIM LOCATION

- ☒ Location ☐ Amendment ☐ Relocation
- ☐ Placer ☒ Lode ☐ Millsite ☐ Tunnelsite
- The name and address of the Locator is

C. F. Heise, Emelia Heise

Name

7247 E. Oak

Address

Scottsdale

City

Arizona

State

85257

Zip

- The name of the claim is Evening Star #31
- The date of the location is Feb 1 1982
- The claim is 1500 feet long and 600 feet wide. The distance from the Location monument to each end of the claim is 750 feet in a Easterly direction and 750 feet in a Westerly direction.
- The general course of the claim is from the East to the West.
- The location of the claim is in Section 8, Township 4N, Range 9W  
 G&SRB&M, Big Horn Mining District, Maricopa County, Arizona.
- If amending or relocating, the previous claim name was \_\_\_\_\_  
 \_\_\_\_\_ recorded in Docket \_\_\_\_\_, Book \_\_\_\_\_,  
 \_\_\_\_\_ Mining District, \_\_\_\_\_ County, Arizona.
- The location of the claim with reference to a natural object or permanent monument is From the south west corner of claim to Sec. Marker 218  
is 1800 feet  
1817

Date

Feb 1, 1982

C. F. Heise

Emelia Heise

C. F. Heise, Emelia Heise

Signature

A MC 164014

# MAP OF MINING CLAIM LOCATION

1. The name of the claim is Evening Star #31
2. The Southwest corner of the claim is 1800 feet in a North direction to a survey monument or permanent natural object described as Ser Marke 218 1817
3. The type of location monument is Post  
The type of corner and end monuments are Post
4. The bearing and distance between the corners of the claim are beginning at the Southwest corner of the claim, 600 feet in a Northerly direction to the Northwest corner, then 1500 feet in a Easterly direction to the Northeast corner, then 1500 feet in a Southerly direction to the Southeast corner, then 600 feet in a Westerly direction to the point of beginning.


## MAP

One inch = One thousand feet

North Arrow



ONE MILE

Section B Range 9W Township 4N, G&SRB&MDate Feb 1, 1982

C. F. Heise Emelia Heise  
 Signature  
 C. F. Heise, Emelia Heise



STATE OF ARIZONA  
County of MARICOPA ss.  
In Docket No. 15802

I hereby certify that the within instrument was filed and recorded  
FEB 1 - 1982, 1982, at 315 M.  
Page 393-394, at the request of  
C.F. Heise

Fee No.:

**31409**

When recorded mail to:

C. F. Heise  
7247 E. Oak  
Scottsdale, AZ 85257

Witness my hand and official seal.

BILL HENRY

County Recorder

By C. McLaughlin

Deputy Recorder

Fee: \$

300

**MIN CLAIM (MC)**

## NOTICE OF MINING CLAIM LOCATION

1. ☒ Location ☐ Amendment ☐ Relocation  
2. ☐ Placer ☒ Lode ☐ Millsite ☐ Tunnelsite

The name and address of the Locator is

C. F. Heise, Emelia Heise  
Name

7247 E. Oak  
Address

Scottsdale  
City

Arizona  
State

85257  
Zip

4. The name of the claim is Evening Star #32  
5. The date of the location is Feb 1 1982  
6. The claim is 1500 feet long and 600 feet wide. The distance from the Location monument to each end of the claim is 750 feet in a Easterly direction and 750 feet in a Westerly direction.  
7. The general course of the claim is from the East to the West.  
8. The location of the claim is in Section 8, Township 4N, Range 9W  
G&SRB&M, Big Horn Mining District, Maricopa County, Arizona.  
9. If amending or relocating, the previous claim name was \_\_\_\_\_  
\_\_\_\_\_ recorded in Docket \_\_\_\_\_, Book \_\_\_\_\_,  
\_\_\_\_\_ Mining District, \_\_\_\_\_ County, Arizona.  
10. The location of the claim with reference to a natural object or permanent monument is \_\_\_\_\_  
From the southwest corner of Claim to Sec Marker 2/8  
is 2400 feet

Date

Feb 1, 1982

C.F. Heise Emelia Heise  
Signature  
C. F. Heise, Emelia Heise



# MAP OF MINING CLAIM LOCATION

1. The name of the claim is Evening Star #32
2. The Southwest corner of the claim is 2400 feet in a North direction to a survey monument or permanent natural object described as Sec Marker 218  
18/17
3. The type of location monument is Post  
The type of corner and end monuments are Post
4. The bearing and distance between the corners of the claim are beginning at the Southwest corner of the claim, 600 feet in a Northerly direction to the Northwest corner, then 1500 feet in a Easterly direction to the Northeast corner, then 600 feet in a Southerly direction to the Southeast corner, then 1500 feet in a Westerly direction to the point of beginning.


## MAP

One inch = One thousand feet

North Arrow



ONE MILE

Section 8 Range 9W Township 4N, G&SRB&MDate Feb 1, 1982

C. F. Heise Emelia Heise  
C. F. Heise, <sup>Signature</sup> Emelia Heise



# MAP OF MINING CLAIM LOCATION

1. The name of the claim is Evening Star #33
2. The Southwest corner of the claim is 3000 feet in a North direction to a survey monument or permanent natural object described as Sec Marker 718  
1st 17
3. The type of location monument is Post  
The type of corner and end monuments are Post
4. The bearing and distance between the corners of the claim are beginning at the Southwest corner of the claim, 600 feet in a Northerly direction to the Northwest corner, then 1500 feet in a Easterly direction to the Northeast corner, then 600 feet in a Southerly direction to the Southeast corner, then 1500 feet in a Westerly direction to the point of beginning.

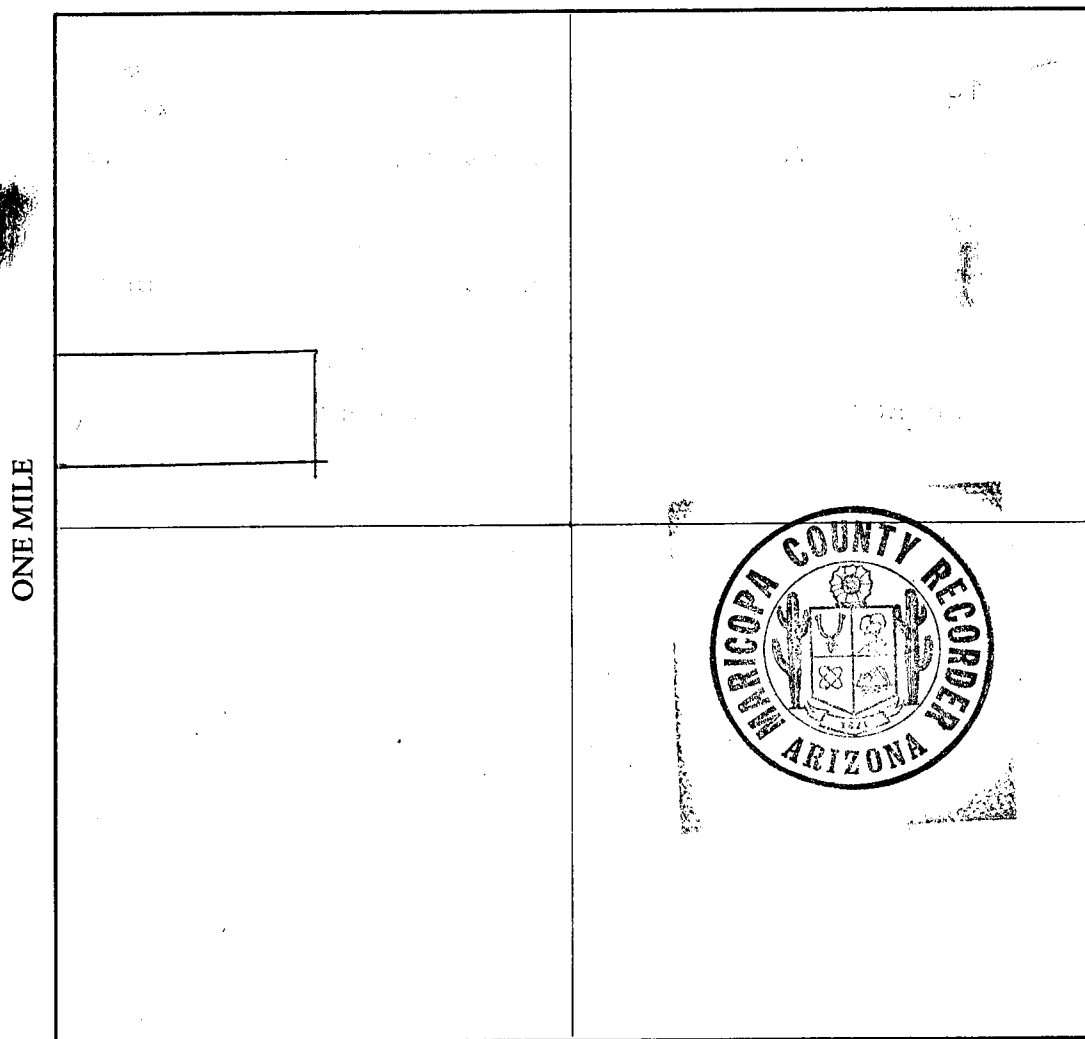
## MAP

One inch = One thousand feet

North Arrow



ONE MILE



Section 8 Range 9W Township 4N, G&SRB&M

Date Feb 1, 1982

C. F. Heise Emelia Heise  
C. F. Heise, Emelia Heise



STATE OF ARIZONA, } ss. I hereby certify that the within instrument was filed and recorded  
 County of MARICOPA } FEB 1 - 1982 - 3 15, 1982, at        M.  
 In Docket No. 15802, Page 397-398, at the request of C.F. Heise

Fee No.:

31411

When recorded mail to:

C. F. Heise  
 7247 E. Oak  
 Scottsdale, AZ 85257

Witness my hand and official seal.

BILL HENRY

MIN CLAIM (MC)

By

County Recorder

Deputy Recorder

Fee: \$

300

## NOTICE OF MINING CLAIM LOCATION

1. ☒ Location ☐ Amendment ☐ Relocation  
 2. ☐ Placer ☒ Lode ☐ Millsite ☐ Tunnelsite  
 3. The name and address of the Locator is

C. F. Heise, Emelia Heise

Name

7247 E. Oak

Address

Scottsdale

City

Arizona

State

85257

Zip

4. The name of the claim is Evening Star #34  
 5. The date of the location is Feb 1 1982  
 6. The claim is 1500 feet long and 600 feet wide. The distance from the Location monument to each end of the claim is 750 feet in a Easterly direction and 750 feet in a Westerly direction.  
 7. The general course of the claim is from the East to the West.  
 8. The location of the claim is in Section 8, Township 4N, Range 9W  
 G&SRB&M, Big Horn Mining District, Maricopa County, Arizona.  
 9. If amending or relocating, the previous claim name was \_\_\_\_\_  
 \_\_\_\_\_ recorded in Docket \_\_\_\_\_, Book \_\_\_\_\_,  
 \_\_\_\_\_ Mining District, \_\_\_\_\_ County, Arizona.  
 10. The location of the claim with reference to a natural object or permanent monument is \_\_\_\_\_  
From the Southwest corner of Claim To Sec. Marker 218  
153600 feet

Date

Feb 1, 1982

C.F. Heise Emelia Heise  
 Signature  
 C. F. Heise, Emelia Heise

A MC 164017

# MAP OF MINING CLAIM LOCATION

1. The name of the claim is Evening Star #34
2. The Southwest corner of the claim is 3600 feet in a North direction to a survey monument or permanent natural object described as Sec Marker 7/8 18/17
3. The type of location monument is Post  
The type of corner and end monuments are Post
4. The bearing and distance between the corners of the claim are beginning at the Southwest corner of the claim, 600 feet in a Northerly direction to the Northwest corner, then 1500 feet in a Easterly direction to the Northeast corner, then 1500 feet in a Southerly direction to the Southeast corner, then 600 feet in a Westerly direction to the point of beginning.


## MAP

One inch = One thousand feet

North Arrow



ONE MILE

Section 8 Range 9W Township 4N G&SRB&MDate Feb 1, 1982

C. F. Heise Emelia Heise  
C. F. Heise, <sup>Signature</sup> Emelia Heise